WAAS CH 82342 W12B	APP CRS 121°	Rwy ldg 6500 TDZE 4527 Apt Elev 4530

RNAV (GPS) Z RWY 12
SPANISH FORK MUNI/WOODHOUSE FLD (SPK)

RNP APCH - GPS.

NA

-21°C

Rwy 12 helicopter visibility reduction below ¾ SM NA. When local altimeter setting not received, use PVU altimeter setting and increase all MDAs 20 feet.

MISSED APPROACH: (Do not exceed 185K until VERNE) Climb to 5000 then climbing right turn to 11500 direct VERNE and hold.
*Missed approach requires minimum climb of 380 feet per NM to 7600; if unable to meet climb gradient, see RNAV (GPS) Y RWY 12.

AWOS-3PT	SALT LAKE CITY APP CON	CTAF
119.275	118.85 233.7	122.9

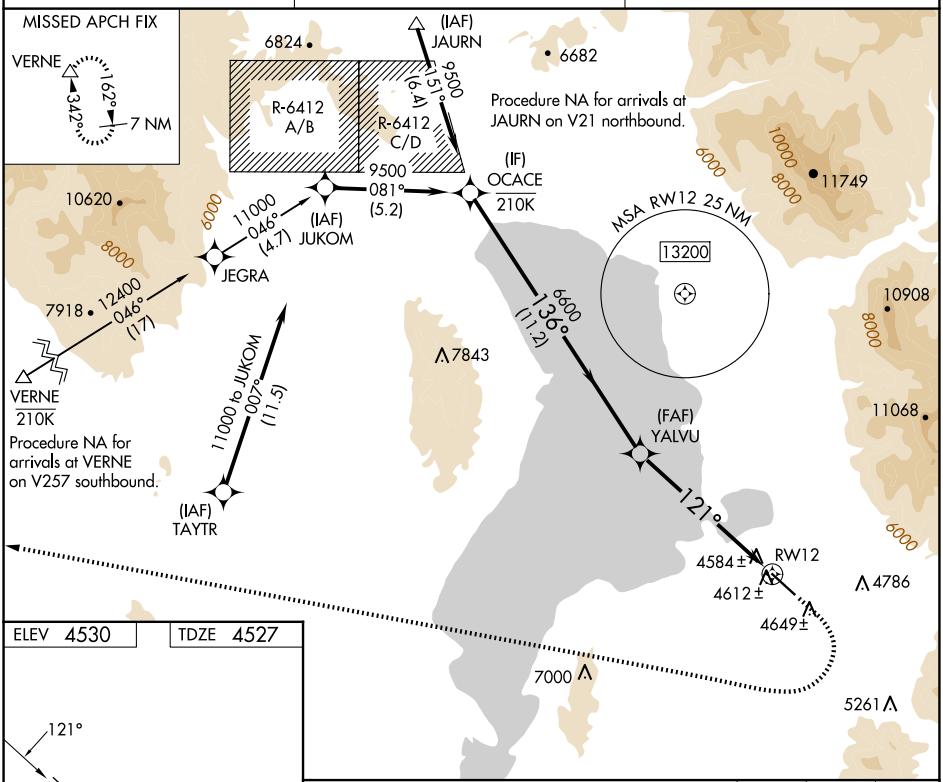

SW-4, 15 MAY 2025 to 12 JUN 2025

SW-4, 15 MAY 2025 to 12 JUN 2025

ELEV 4530 TDZE 4527

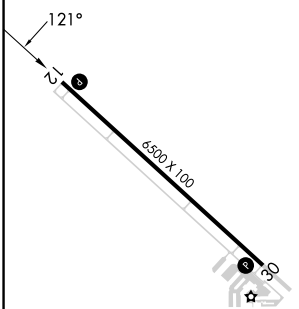

MIRL Rwy 12-30

REIL Rwys 12 and 30

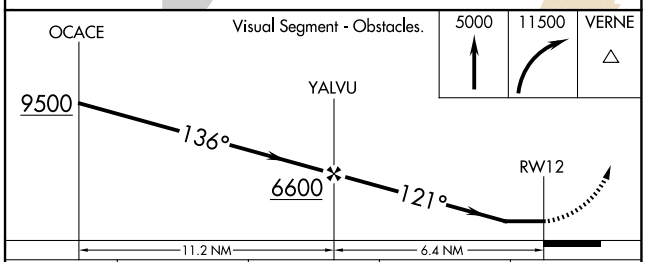

CATEGORY	A	B	C	D
LP MDA*	4980-1 453 (500-1)		4980-1⅜ 453 (500-1⅜)	
LNAV MDA*	4980-1 453 (500-1)		4980-1⅜ 453 (500-1⅜)	