APP CRS	Rwy ldg	4011
014°	TDZE	398
	Apt Elev	406

RNAV (GPS) RWY 3
NULATO (NUL) (PANU)

RNP APCH - GPS.

Rwy 3 helicopter visibility reduction below 1 SM NA. Procedure NA at night.

MISSED APPROACH: Climb to 1500 then climbing right turn to 3900 direct ZOXOP and hold.

AWOS-3P	ANCHORAGE CENTER	FAIRBANK RADIO	UNICOM
118.0	127.0 290.2	122.2	122.9 L

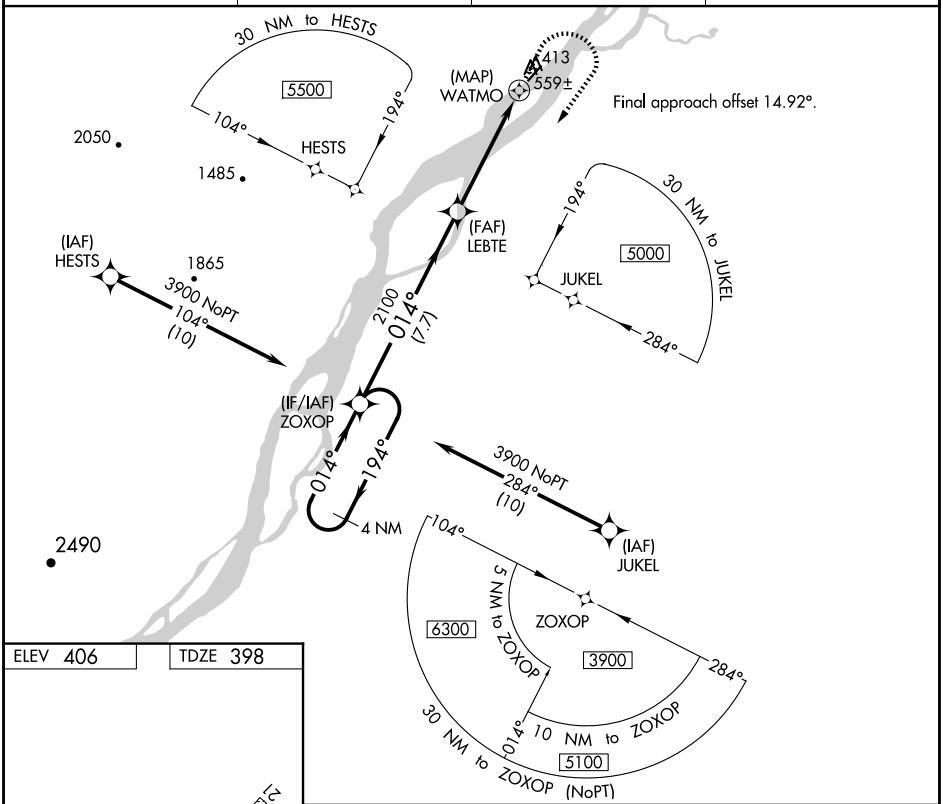

ELEV 406 TDZE 398

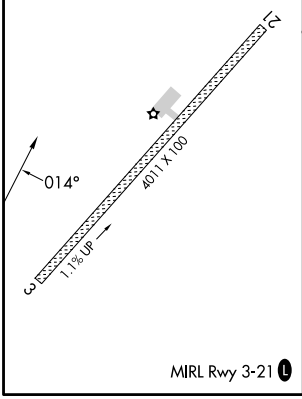

MIRL Rwy 3-21 L

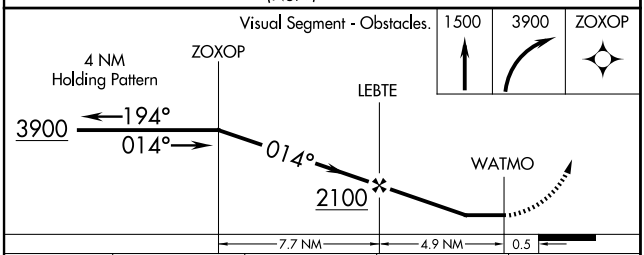

CATEGORY	A	B	C	D
LNAV MDA	920-1 522 (600-1)		920-1½ 522 (600-1½)	
C CIRCLING	1280-1¼ 874 (900-1¼)	1380-1½ 974 (1000-1½)	1420-3 1014 (1100-3)	1620-3 1214 (1300-3)

AK, 17 APR 2025 to 12 JUN 2025

AK, 17 APR 2025 to 12 JUN 2025