WAAS CH 58134 W01A	APP CRS 011°	Rwy ldg 4412 TDZE 221 Apt Elev 221

RNAV (GPS) RWY 1
PANOLA COUNTY (PMU)

T A NA For uncompensated Baro-VNAV systems, LNAV/VNAV NA below -15°C (5°F) or above 46°C (115°F). DME/DME RNP-0.3 NA. Baro-VNAV and VDP NA when using University-Oxford altimeter setting. When local altimeter setting not received, use Oxford altimeter setting and increase LPV DA to 688, LNAV/VNAV DA to 729 and MDA 80 feet, increase LPV and LNAV/VNAV all Cats visibility ¼ mile, LNAV Cats C, D visibility ⅛ mile, and Circling Cats B, C visibility ¼mile. Helicopter visibility reduction below ¾ SM NA.

MISSED APPROACH: Climb to 900 then climbing right turn to 2800 direct HEDAX and hold.

AWOS-3PT	MEMPHIS CENTER	UNICOM
118.225	128.5 279.55	122.8 (CTAF) L

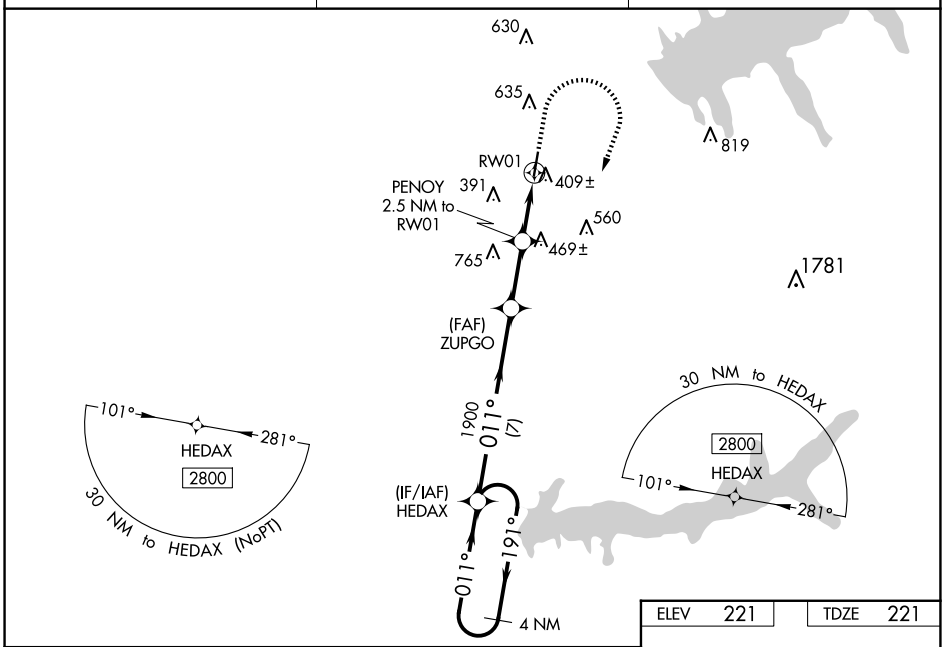

4 NM Holding Pattern

VGSI and RNAV glidepath not coincident (VGSI Angle 4.00/TCH 42).

900	2800	HEDAX

*LNAV only.

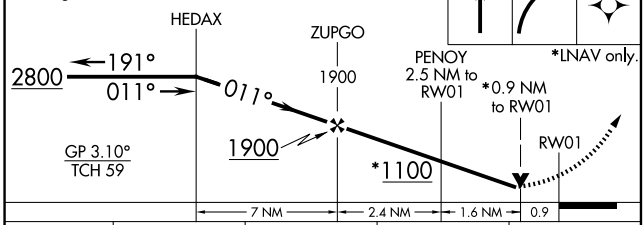

CATEGORY	A	B	C	D
LPV DA	614-1¼ 393 (400-1¼)			
LNAV/VNAV DA	661-1⅜ 440 (500-1⅜)			
LNAV MDA	660-1 439 (500-1)		660-1¼ 439 (500-1¼)	
C CIRCLING	740-1 519 (600-1)	1000-1 779 (800-1)	1000-2¼ 779 (800-2¼)	1120-3 899 (900-3)

ELEV 221 TDZE 221

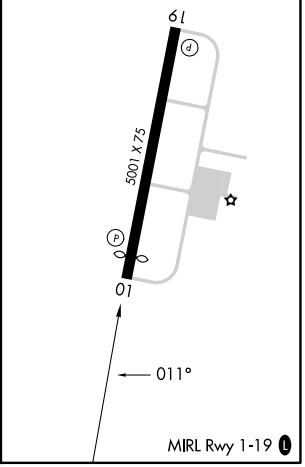

SC-4, 15 MAY 2025 to 12 JUN 2025