APP CRS	Rwy ldg	4000
094°	TDZE	166
	Apt Elev	172

RNAV (GPS) RWY 11
KAKE (AFE)(PAFE)

RNP APCH.

Circling NA north of Rwy 11-29. When local altimeter setting not received, use Petersburg James A Johnson altimeter setting and increase all MDAs 100 feet. Circling Rwy 29 NA at night. Rwy 11 helicopter visibility reduction below ¾ SM NA.

MISSED APPROACH: Climbing right turn to 5000 direct ZOLKO and hold.

AWOS-3P	ANCHORAGE CENTER	SITKA RADIO	CTAF
135.25	132.175	122.65 121.3	122.9 L

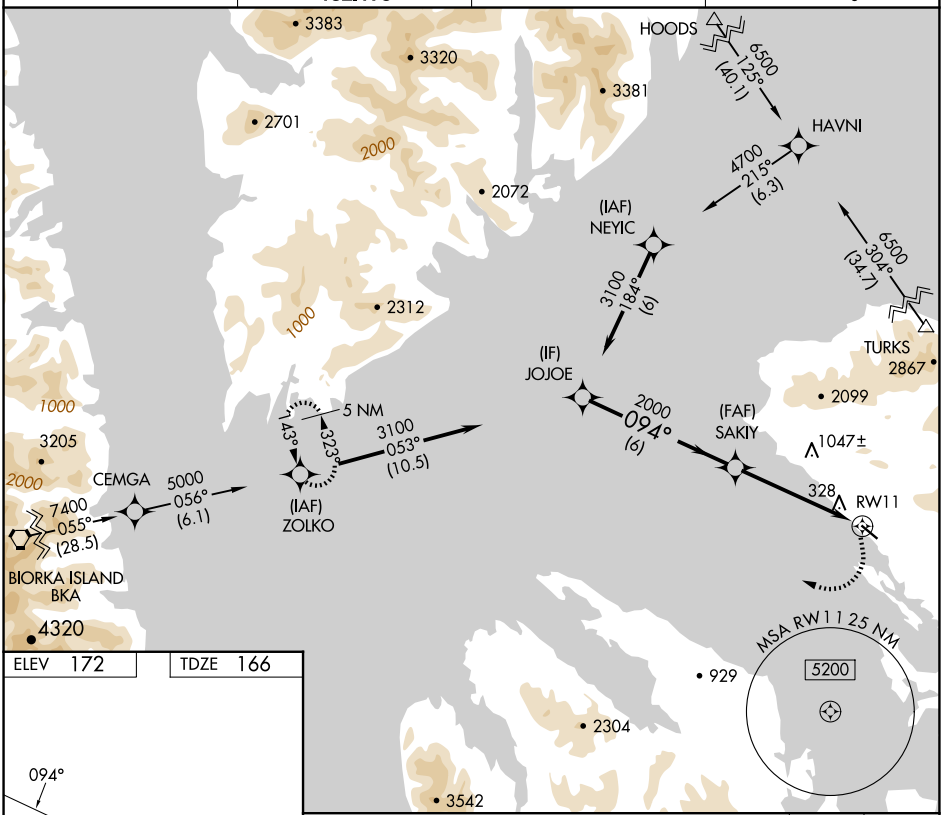

ELEV 172 TDZE 166

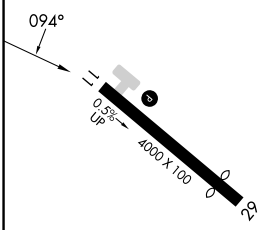

REIL Rwy 11 L
MIRL Rwy 11-29 L

VGSI and descent angles not coincident (VGSI Angle 3.00/TCH 41).

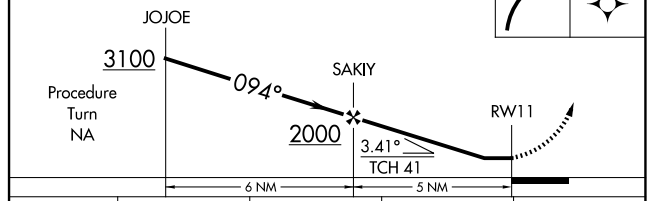

CATEGORY	A	B	C	D
LNAV MDA	1120-1¼ 954 (1000-1¼)	1120-1½ 954 (1000-1½)	1120-3 954 (1000-3)	NA
CIRCLING	1120-1¼ 948 (1000-1¼)	1120-1½ 948 (1000-1½)	1120-3 948 (1000-3)	NA

AK, 17 APR 2025 to 12 JUN 2025
AK, 17 APR 2025 to 12 JUN 2025