WAAS CH 99301 W35A	APP CRS 351°	Rwy ldg 5002 TDZE 2962 Apt Elev 2969

RNAV (GPS) RWY 35
SCOTT CITY MUNI (TQK)

RNP APCH.

Circling NA to Rwys 8 and 26.
For uncompensated Baro-VNAV systems, LNAV/VNAV NA below -20°C or above 54°C.

MISSED APPROACH: Climb to 5000 direct GAGSY and hold.

AWOS-3P	DENVER CENTER	UNICOM
120.0	132.7 226.675	122.8 (CTAF) L

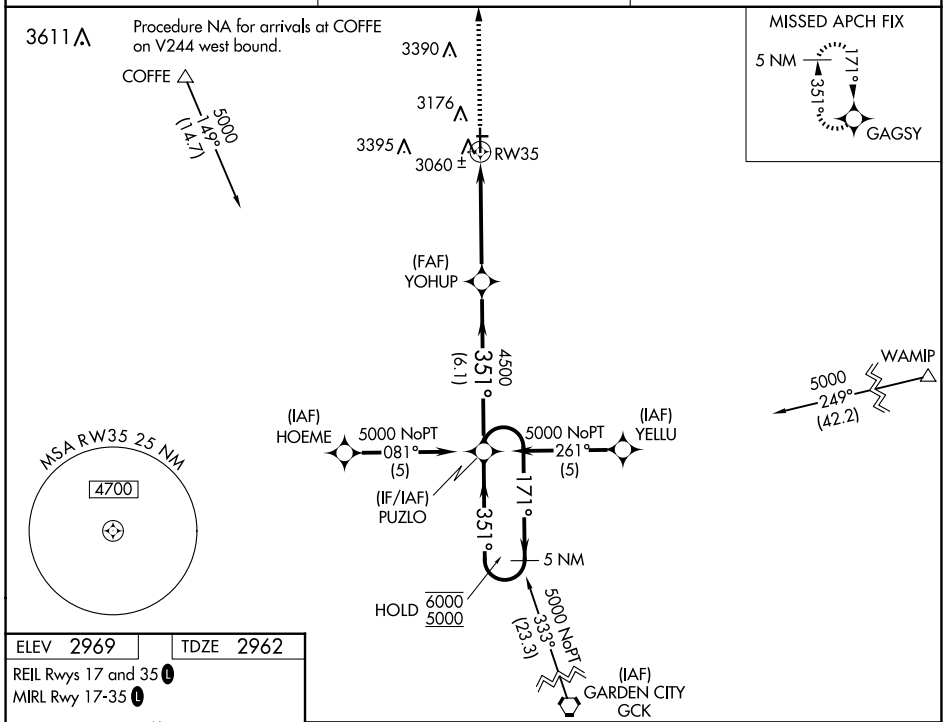

ELEV 2969 TDZE 2962

REIL Rwys 17 and 35 L
MIRL Rwy 17-35 L

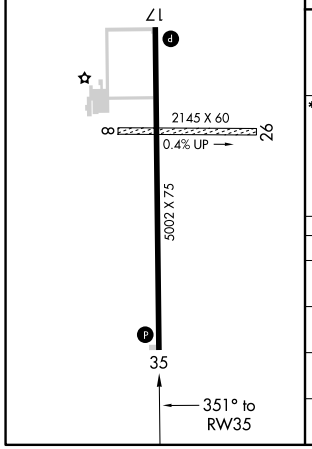

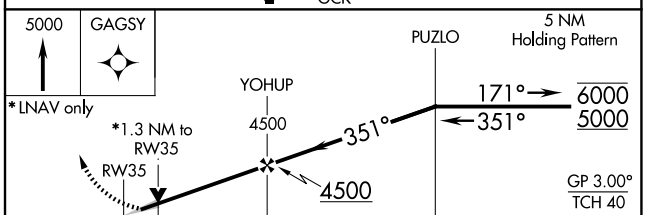

CATEGORY	A	B	C	D
LPV DA	3212-1 250 (300-1)			
LNAV/VNAV DA	3361-1½ 399 (400-1½)			
LNAV MDA	3400-1 438 (500-1)		3400-1¼ 438 (500-1¼)	3400-1½ 438 (500-1½)
CIRCLING	3480-1 511 (600-1)	3620-1 651 (700-1)	3700-2 731 (800-2)	3700-2¼ 731 (800-2¼)

NC-2, 15 MAY 2025 to 12 JUN 2025