

VORTAC TFD 114.8 Chan 95	APP CRS 071°	Rwy Idg TDZE 1564 Apt Elev 1576
--	------------------------	---

VOR RWY 5

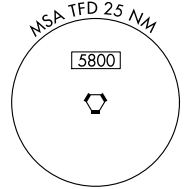
COOLIDGE MUNI (P08)

DME required.

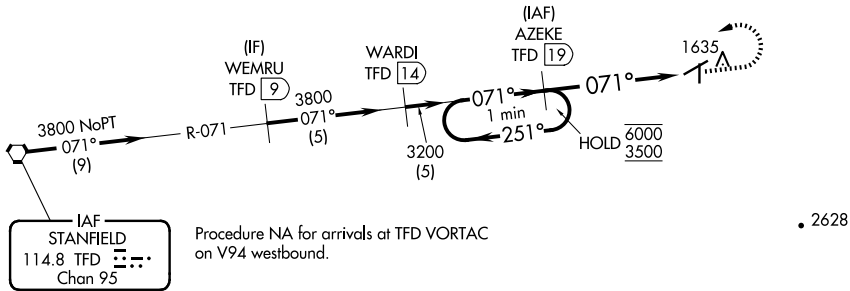
▲ Circling Rwy 17-35 NA at night.

MISSED APPROACH: Climb to 2300 then climbing left turn to 3500 on TFD VORTAC R-071 to AZEKE/19 DME and hold.

AWOS-3PT 119,350	ALBUQUERQUE CENTER 125.4 269.3	UNICOM 123.075 (CTAF) 0
----------------------------	--	--



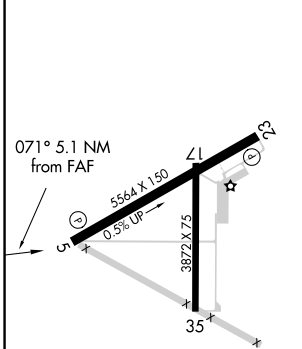
▲ 2874



SW-4, 15 MAY 2025 to 12 JUN 2025

SW-4, 15 MAY 2025 to 12 JUN 2025

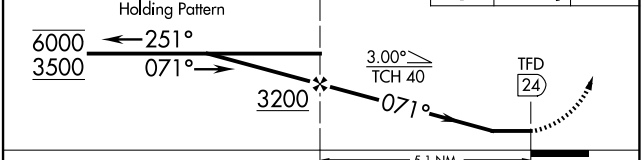
ELEV 1576	TDZE 1564
------------------	------------------



VGSI and descent angles not coincident (VGSI Angle 3.00/TCH 49).

AZEKE TFD (19)

2300
3500
TFD R-071



CATEGORY	A	B	C	D
S-5	2200-1	636 (700-1)	NA	
C CIRCLING	2200-1	624 (700-1)	NA	