| APP CRS | Rwy ldg | 4302 |
|---|---|---|
| 239° | TDZE | 701 |
| | Apt Elev | 704 |

# RNAV (GPS) RWY 24
## TUSCOLA AREA (CFS)

DME/DME RNP - 0.3 NA.

Circling NA to Rwys 13 and 31. Rwy 24 helicopter visibility reduction below 1 SM NA. Procedure NA at night.

MISSED APPROACH: Climbing right turn to 3100 direct BIRRS and hold.

| AWOS-3 | GREAT LAKES APP CON ★ | UNICOM |
|---|---|---|
| 119.275 | 120.95 235.625 | 123.0 (CTAF) |

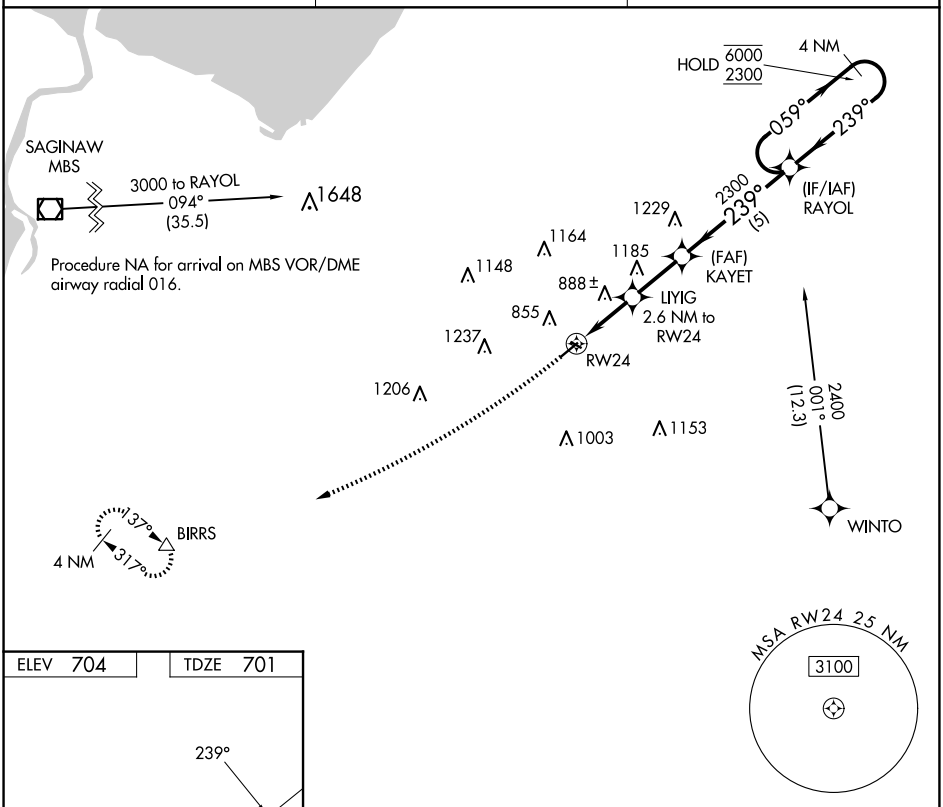


| ELEV 704 | TDZE 701 |
|---|---|

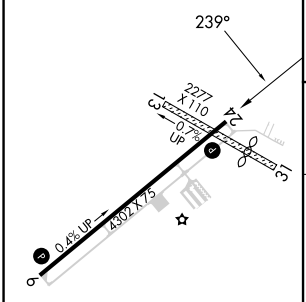


MIRL Rwy 6-24

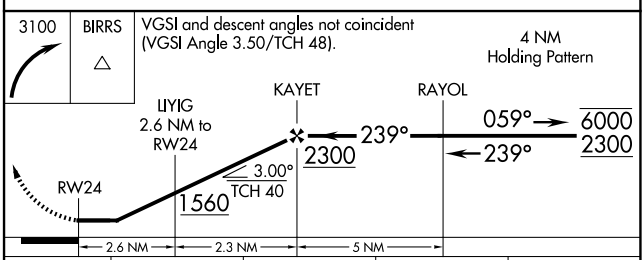


| CATEGORY | A | B | C | D |
|---|---|---|---|---|
| LNAV MDA | 1140-1 | 439 (500-1) | 1140-1¼ 439 (500-1¼) | NA |
| C CIRCLING | 1200-1 | 496 (500-1) | 1600-2¾ 896 (900-2¾) | NA |



EC-1, 15 MAY 2025 to 12 JUN 2025
EC-1, 15 MAY 2025 to 12 JUN 2025