APP CRS	Rwy ldg	N/A
164°	TDZE	N/A
	Apt Elev	22

RNAV (GPS)-B
UNALASKA (DUT) (PADU)

Circling NA northeast of Rwy 13-31. DME/DME RNP-0.3 NA. Procedure NA at night. When local altimeter setting not received, use Akutan altimeter setting and increase all MDAs 100 feet.

MISSED APPROACH: Climbing left turn to 3600 direct ALEUT and hold.

AWOS-3P	ANCHORAGE CENTER	CTAF
125.8	121.4	122.6 L ★

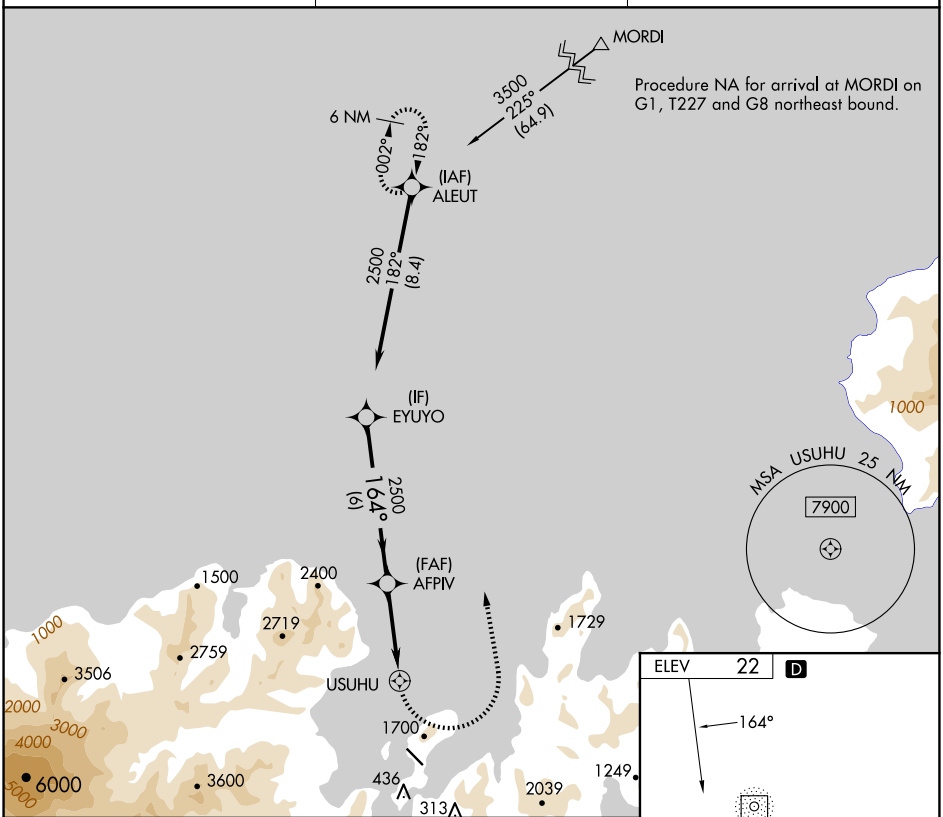

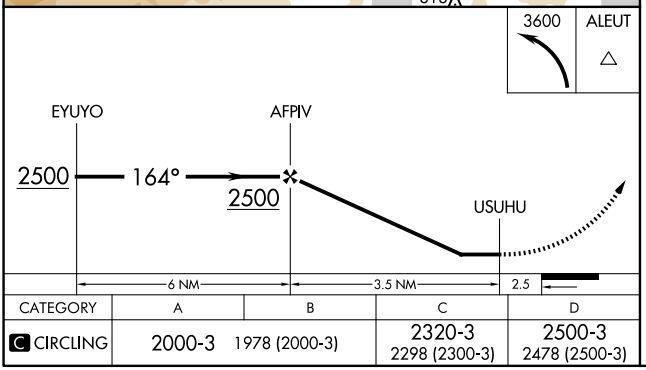

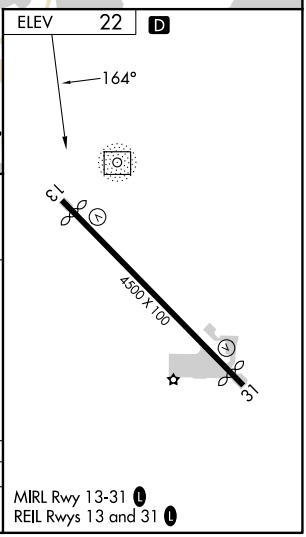

CATEGORY	A	B	C	D
C CIRCLING	2000-3	1978 (2000-3)	2320-3 2298 (2300-3)	2500-3 2478 (2500-3)

MIRL Rwy 13-31 L
REIL Rwys 13 and 31 L

AK, 17 APR 2025 to 12 JUN 2025