

(SLENA1.SLENA) 24025

AL-6080 (FAA)

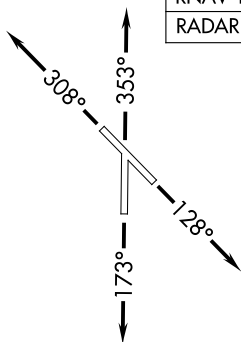
NEW BRAUNFELS NTL (BAZ)
NEW BRAUNFELS, TEXAS

SLENA ONE DEPARTURE (RNAV)

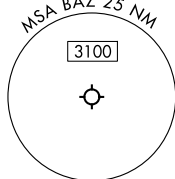
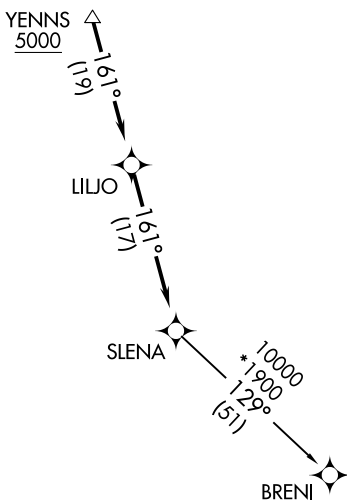
SAN ANTONIO DEP CON
128.05 290.225
ATIS
119.325
CLNC DEL
134.75
CLNC DEL (When twr closed)
134.75
GND CON
120.175
NEW BRAUNFELS TOWER ★
127.05 285.4

RNAV 1 - DME/DME IRU or GPS.
RADAR required.

**TOP ALTITUDE:
ASSIGNED BY ATC**



TAKEOFF MINIMUMS
Rwys 13, 17, 31, 35: Standard.



NOTE: Chart not to scale.



DEPARTURE ROUTE DESCRIPTION

TAKEOFF RUNWAY 13: Climb on heading 128° or as assigned by ATC, for vectors to YENNS, thence

TAKEOFF RUNWAY 17: Climb on heading 173° or as assigned by ATC, for vectors to YENNS, thence

TAKEOFF RUNWAY 31: Climb on heading 308° or as assigned by ATC, for vectors to YENNS, thence

TAKEOFF RUNWAY 35: Climb on heading 353° or as assigned by ATC, for vectors to YENNS, thence

. . . . on track 161° to LILJO, then on track 161° to SLENA, then on transition.
Maintain ATC assigned altitude.

BRENI TRANSITION (SLENA1.BRENI)

SLENA ONE DEPARTURE (RNAV)
(SLENA1.SLENA) 25JAN24

NEW BRAUNFELS, TEXAS
NEW BRAUNFELS NTL (BAZ)

SC-3, 15 MAY 2025 to 12 JUN 2025

SC-3, 15 MAY 2025 to 12 JUN 2025