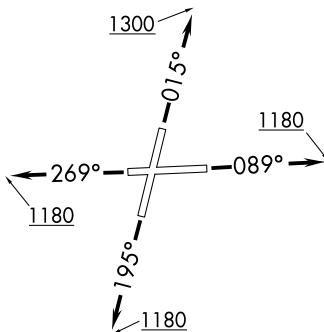


CARYN SEVEN DEPARTURE (RNAV)

CHICAGO DEP CON
119.35 354.075
D-ATIS
126.675
GND CON
120.425
LEWIS TOWER ★
134.8 (CTAF)

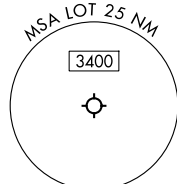
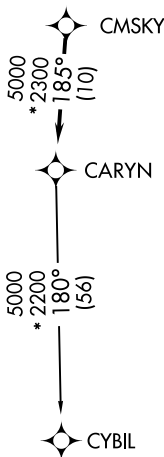
**TOP ALTITUDE:
3000**



NOTE: Turbojet departures maintain 250K until advised by ATC.

TAKEOFF MINIMUMS:

- Rwy 2: Standard with minimum climb of 420' per NM to 2700.
- Rwy 9: Standard with minimum ATC climb of 260' per NM to 2700.
- Rwys 20, 27: Standard.



NOTE: Chart not to scale.

- RNAV 1 - DME/DME/IRU or GPS.
- RADAR required.
- RADAR required for non-GPS equipped aircraft.

DEPARTURE ROUTE DESCRIPTION

- TAKEOFF RUNWAY 2: Climb on heading 015° to 1300, then as assigned by ATC, for vectors to CMSKY, thence....
- TAKEOFF RUNWAY 9: Climb on heading 089° to 1180, then as assigned by ATC, for vectors to CMSKY, thence....
- TAKEOFF RUNWAY 20: Climb on heading 195° to 1180, then as assigned by ATC, for vectors to CMSKY, thence....
- TAKEOFF RUNWAY 27: Climb on heading 269° to 1180, then as assigned by ATC, for vectors to CMSKY, thence....

....on track 185° to CARYN, then on (transition), maintain 3000.
Expect filed altitude 10 minutes after departure.

CYBIL TRANSITION (CARYN7.CYBIL):

CARYN SEVEN DEPARTURE (RNAV)