

BOTCH ONE DEPARTURE (RNAV) Departure Routes

DALLAS-FORT WORTH, TEXAS

**TOP ALTITUDE:
ASSIGNED BY ATC**

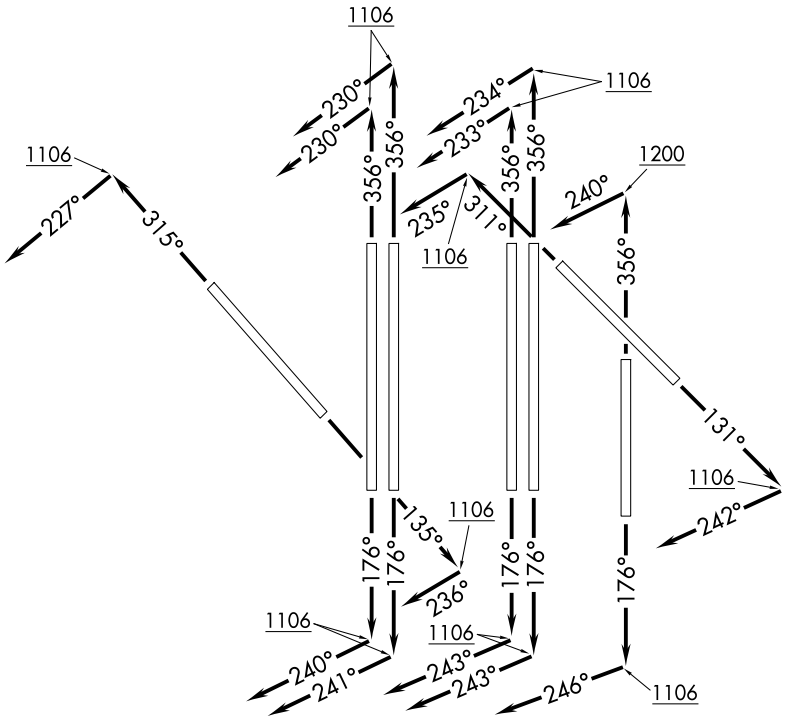
RNAV 1 - DME/DME/IRU or GPS required.

RADAR required for non-GPS equipped aircraft.

LONE STAR DEP CON
 135.975 379.9
 (Rwys 13L/R, 17L/C/R, 18L/R)
 118.1 306.95
 (Rwys 31L/R, 35L/C/R, 36L/R)
 D-ATIS DEP
 135.925
 CLNC DEL
 128.25
 CPDLC
 GND CON
 121.65 121.8 (EAST)
 121.85 (WEST)
 DFW TOWER
 126.55 127.5 (EAST)
 124.15 134.9 (WEST)

TAKEOFF MINIMUMS

Rwys 13L/R, 17L/C/R, 18L/R, 31L/R, 35L/C, 36L/R: Standard.
Rwy 35R: Standard with minimum climb of 245'/NM to 1200.

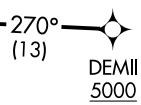


SC-2, 15 MAY 2025 to 12 JUN 2025

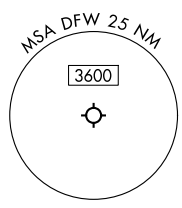
SC-2, 15 MAY 2025 to 12 JUN 2025

BOTCH
13000

See following page for transition routes.



NOTE: ALIAN Transition: ATC assigned only.
NOTE: Props only.



(CONTINUED ON FOLLOWING PAGE)

NOTE: Chart not to scale.

BOTCH ONE DEPARTURE (RNAV) Departure Routes

DALLAS-FORT WORTH, TEXAS