ILS Y or LOC Y RWY 4

TALLADEGA MUNI (ASN)

LOC/DME I-ASN	APP CRS	Rwy ldg	6032
109.95	038°	TDZE	511
Chan 36(Y)		Apt Elev	529

RNAV 1-GPS required. VDP NA with Anniston altimeter setting.
When local altimeter setting not received, use Anniston altimeter setting and increase DA to 746 feet and all MDA 40 feet; increase S-LOC 4 Cats C and D visibility ⅛ SM and Circling Cat C visibility ¼ SM.

NA

MISSED APPROACH: Climb to 1300 then climbing left turn to 3700 direct JOTAV and hold.

AWOS-3PT	BIRMINGHAM APP CON	UNICOM
118.425	132.15 285.45	122.8 (CTAF) L

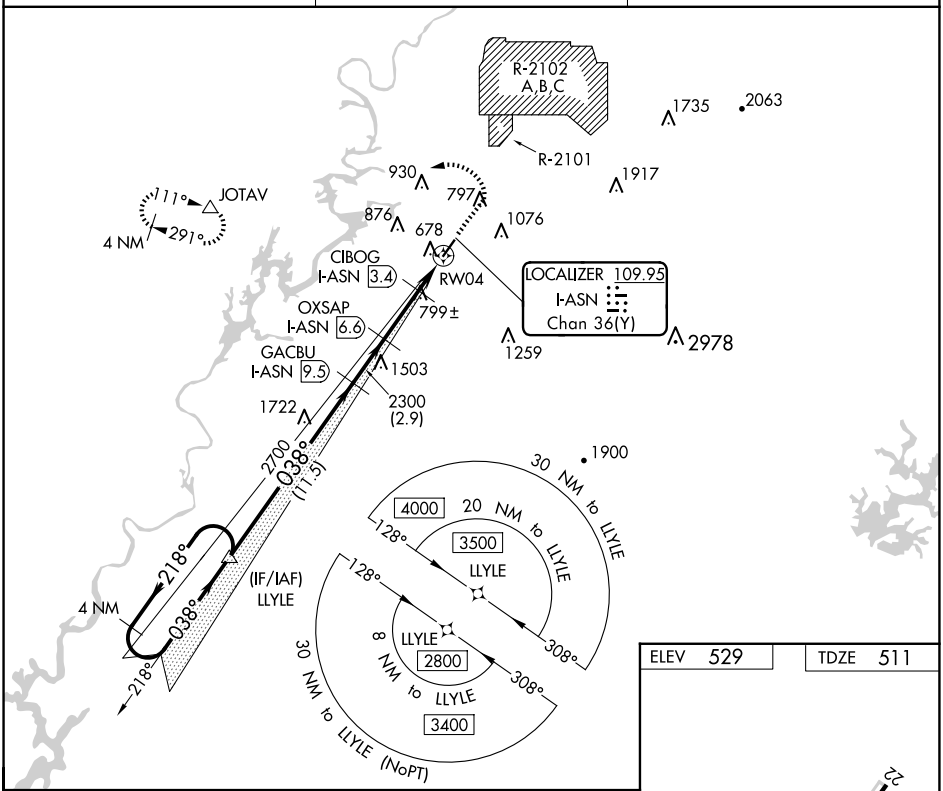

VGSI and ILS glidepath not coincident (VGSI Angle 3.00/TCH 65).

1300	3700	JOTAV

*LOC only.

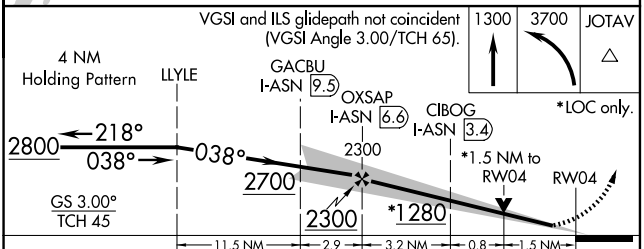

CATEGORY	A	B	C	D
S-ILS 4	711-¾ 200 (200-¾)			
S-LOC 4	1060-1 549 (600-1)		1060-1⅝ 549 (600-1⅝)	
C CIRCLING	1140-1 611 (700-1)	1180-1 651 (700-1)	1380-2½ 851 (900-2½)	1500-3 971 (1000-3)

ELEV 529	TDZE 511

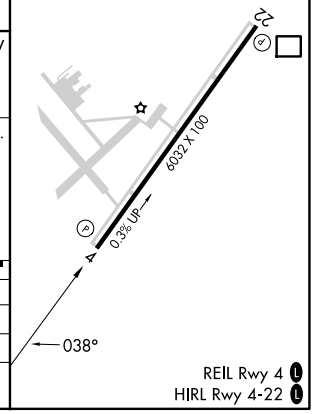

REIL Rwy 4 L
HIRL Rwy 4-22 L

SE-4, 15 MAY 2025 to 12 JUN 2025