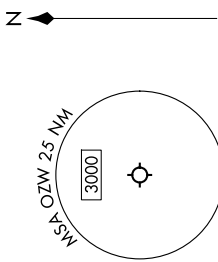
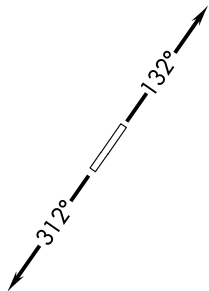


EC-1, 15 MAY 2025 to 12 JUN 2025

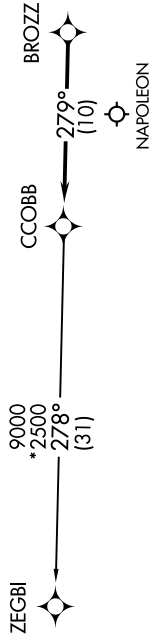
DETOIT DEP CON
132.35 284.0
AWOS-3
118.875
CUNC DEL
121.725
CTAF
123.0



**TOP ALTITUDE:
ASSIGNED BY ATC**
RNAV 1 - DME/DME/IRU or GPS.
RADAR required.

TAKEOFF MINIMUMS:
Rwys 13, 31: Standard.

NOTE: Turbojet departures at/above 10000, maintain 280K until advised by ATC.
NOTE: For use by aircraft filed at or below FL220, or as assigned by ATC.
NOTE: CAUTION: Parachute jumping 6 NM SW of BROZZ. 3 NM radius of Napoleon Airport (3NP) at or below 17999 (SR-SS).



NOTE: Chart not to scale.

DEPARTURE ROUTE DESCRIPTION

TAKEOFF RUNWAY 13: Climb on heading 132° or as assigned by ATC, thence....
TAKEOFF RUNWAY 31: Climb on heading 312° or as assigned by ATC, thence....
...for RADAR vectors to BROZZ, then on track 279° to CCOBB, then on (transition).
Maintain ATC assigned altitude, expect filed altitude 10 minutes after departure.

ZEGBI TRANSITION [CCOBB3.ZEGBI]:

EC-1, 15 MAY 2025 to 12 JUN 2025