WAAS CH 86915 W08A	APP CRS 080°	Rwy ldg 5900	TDZE 49	Apt Elev 49

RNAV (GPS) RWY 8

WILEY POST-WILL ROGERS MEML (BRW)(PABR)

RNP APCH-GPS.

Inop table does not apply to LPV and LNAV/VNAV all Cats.
For uncompensated Baro-VNAV systems, LNAV/VNAV NA below -18°C or above 54°C. Circling NA for Cat A north of Rwy 8-26.

MALSR

MISSED APPROACH: Climb to 2000 direct ASUKY and hold.

AFIS	ANCHORAGE CENTER	BARROW RADIO
132.15	135.3 239.25	123.6 (CTAF) L

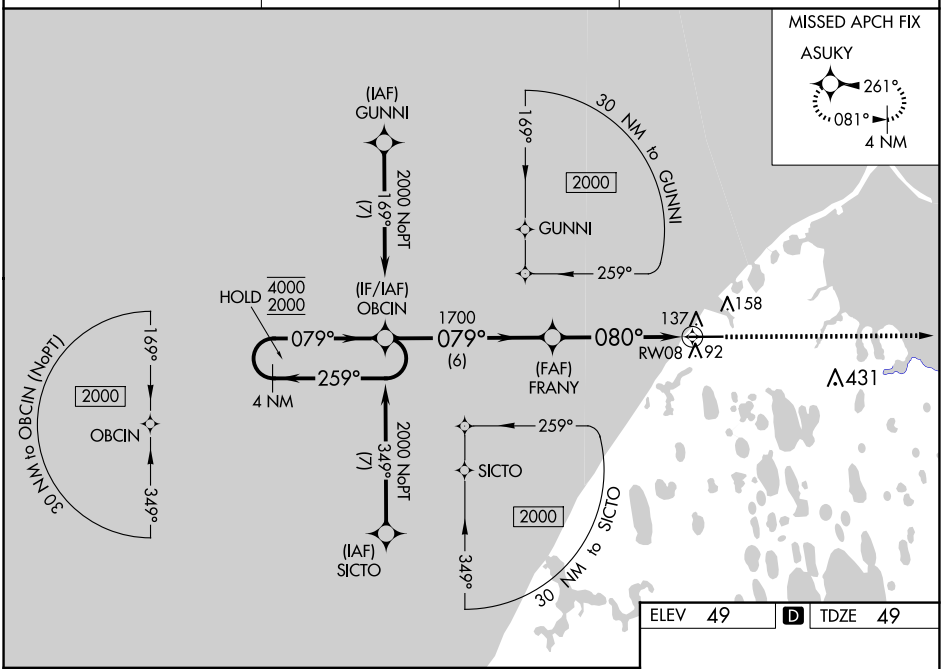

ELEV 49 | D | TDZE 49

VGSI and RNAV glidepath not coincident (VGSI Angle 3.00/TCH 51).

2000 | ASUKY

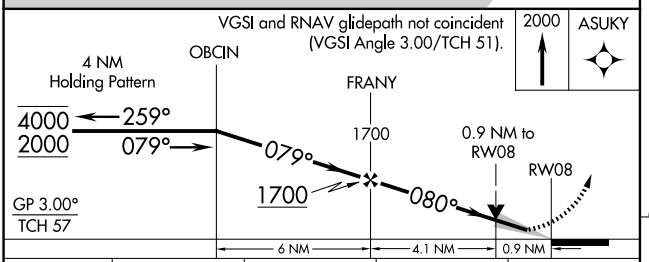

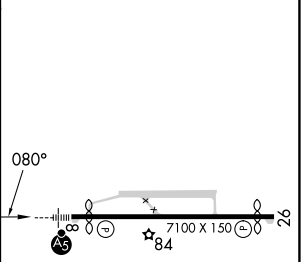

CATEGORY	A	B	C	D
LPV DA	249/40		200 (200-¾)	
LNAV/VNAV DA	299/40		250 (300-¾)	
LNAV MDA	400/40		351 (400-¾)	
C CIRCLING	420-1 371 (400-1)	500-1 451 (500-1)	500-1½ 451 (500-1½)	680-2 631 (700-2)

REIL Rwy 26 L
HIRL Rwy 8-26 L

AK, 17 APR 2025 to 12 JUN 2025
AK, 17 APR 2025 to 12 JUN 2025