WAAS CH 58101 W34A	APP CRS 339°	Rwy ldg 5003 TDZE 1258 Apt Elev 1278

RNAV (GPS) RWY 34
MARSHFIELD MUNI (MFI)

For inoperative MALSR increase LPV all Cats visibility to 1, increase LNAV Cats A and B to 1 and Cat D to 1¼. If local altimeter setting not received, use Central Wisconsin altimeter setting and increase all DAs/MDAs 60 feet. VDP and Baro-VNAV NA when using Central Wisconsin altimeter setting. For uncompensated Baro-VNAV systems, LNAV/VNAV NA below -17° C (2° F) or above 46° C (115° F). DME/DME RNP-0.3 NA.

MALSR

MISSED APPROACH: Climb to 3000 direct DUFOE and hold.

ASOS	MINNEAPOLIS CENTER	UNICOM
121.575	124.4 317.7	123.0 (CTAF) L

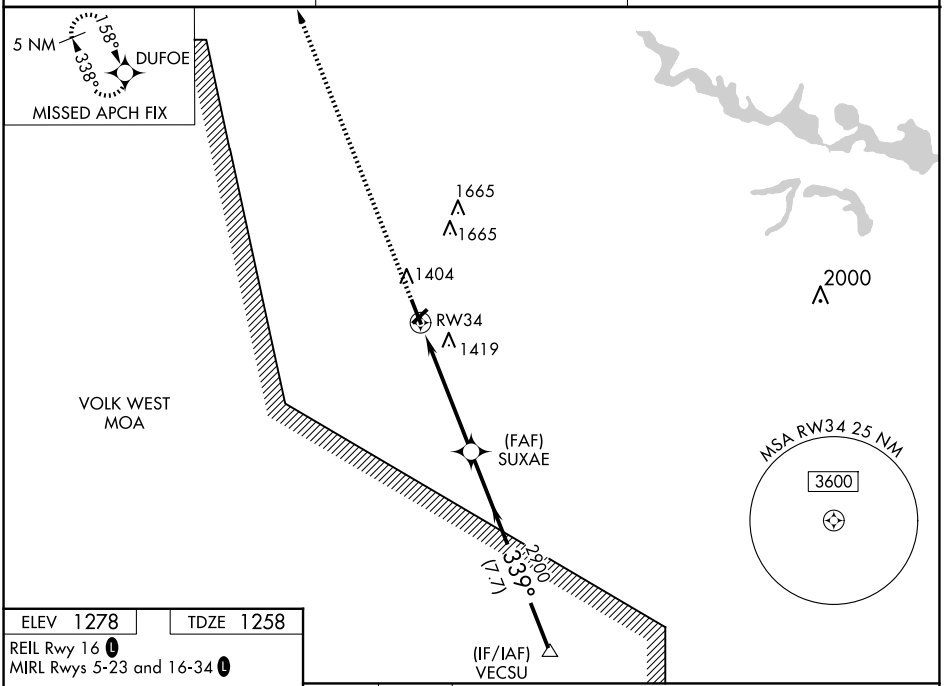

ELEV 1278	TDZE 1258

REIL Rwy 16 L
MIRL Rwys 5-23 and 16-34 L

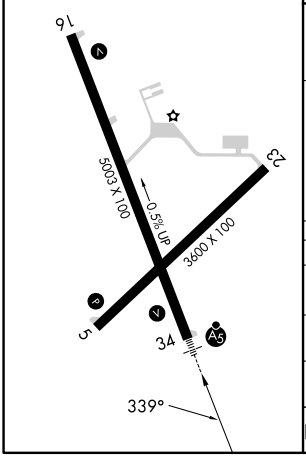

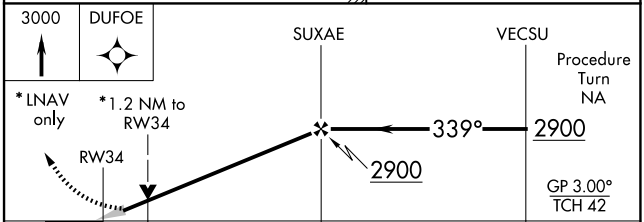

CATEGORY	A	B	C	D
LPV DA	1508-¾ 250 (300-¾)			
LNAV/VNAV DA	1718-1¼ 460 (500-1¼)			
LNAV MDA	1680-¾ 422 (500-¾)			1680-1 422 (500-1)
C CIRCLING	1760-1¾ 482 (500-1¾)		2020-2¼ 742 (800-2¼)	2020-2½ 742 (800-2½)

EC-3, 15 MAY 2025 to 12 JUN 2025