| LOC/DME I-SOP | APP CRS | Rwy ldg | 5502 |
|---|---|---|---|
| 111.5 | 054° | TDZE | 455 |
| Chan 52 | | Apt Elev | 459 |

# ILS Y or LOC Y RWY 5
MOORE COUNTY (SOP)

DME required.
RNAV-1 GPS or RADAR required.

MALSR

MISSED APPROACH: Climb to 1400 then climbing left turn to 3300 on heading 300° and on SDZ VORTAC R-048 to SDZ VORTAC and hold.

| AWOS-3PT | FAYETTEVILLE APP CON | CLNC DEL | UNICOM |
|---|---|---|---|
| 127.575 | 127.8 343.725 | 127.0 | 123.05 (CTAF) L |

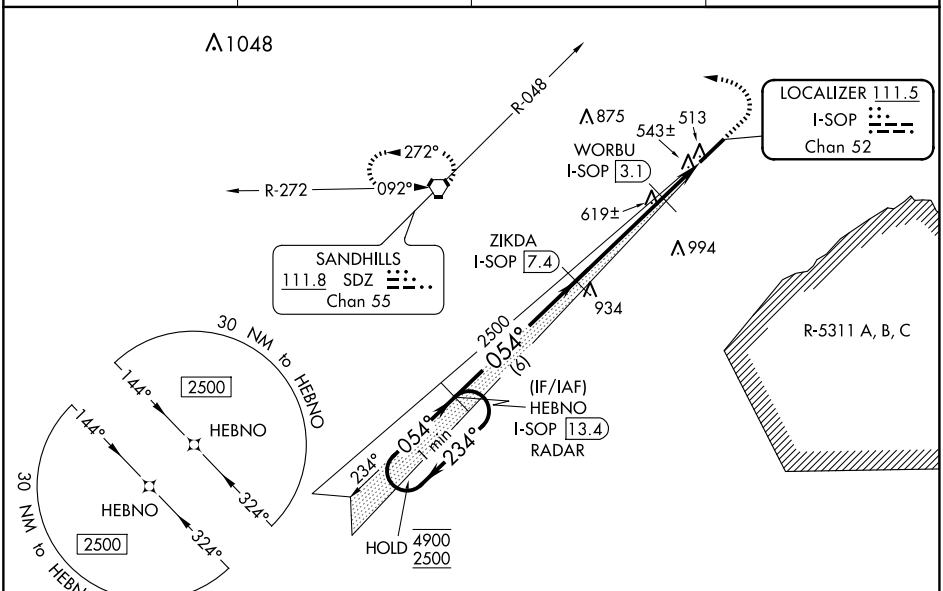


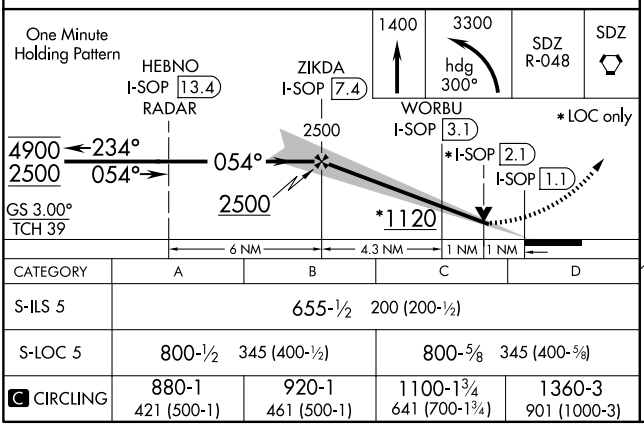


| CATEGORY | A | B | C | D |
|---|---|---|---|---|
| S-ILS 5 | 655-½ 200 (200-½) | | | |
| S-LOC 5 | 800-½ 345 (400-½) | | 800-⅝ 345 (400-⅝) | |
| C CIRCLING | 880-1 421 (500-1) | 920-1 461 (500-1) | 1100-1¾ 641 (700-1¾) | 1360-3 901 (1000-3) |

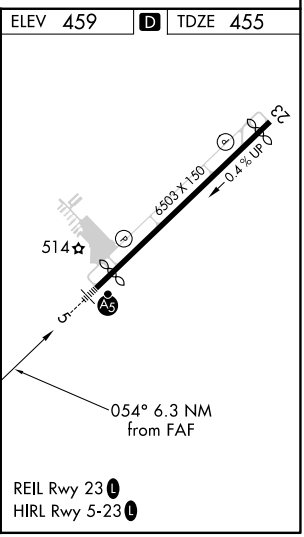


SE-2, 15 MAY 2025 to 12 JUN 2025

SE-2, 15 MAY 2025 to 12 JUN 2025