

WAAS CH 48822 W27A	APP CRS 270°	Rwy Idg TDZE Apt Elev	6460 707 712
--	------------------------	-----------------------------	---

RNAV (GPS) RWY 27

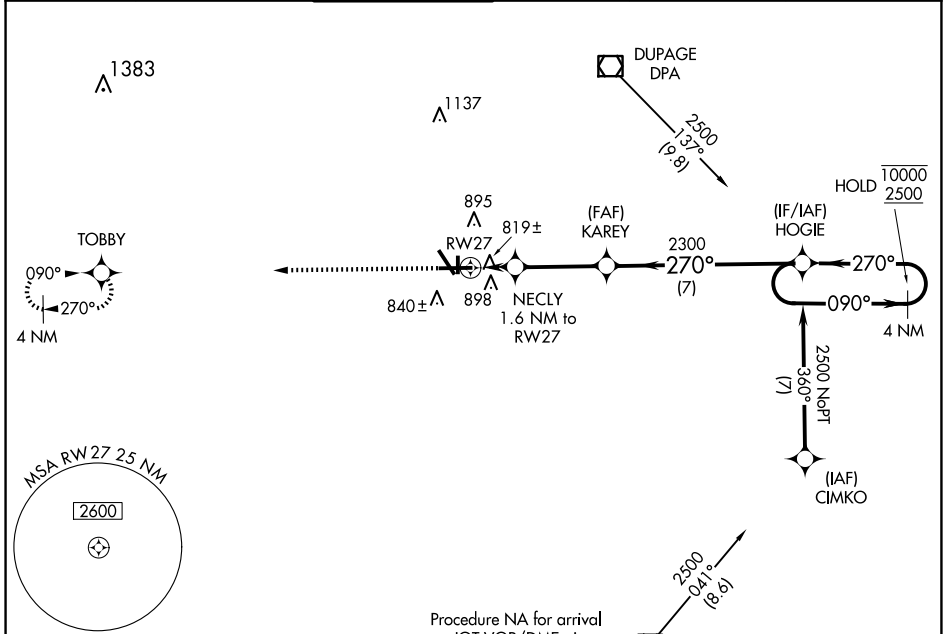
AURORA MUNI (A.R.R.)

RNP APCH - GPS.

For uncompensated Baro-VNAV systems, LNAV/VNAV NA below -16°C or above 54°C.

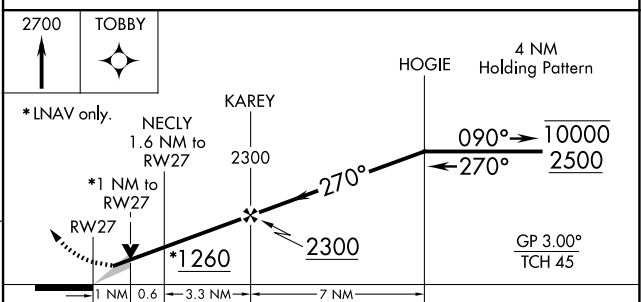
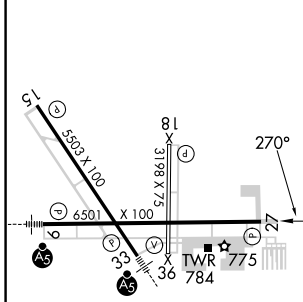
MISSED APPROACH:
Climb to 2700 direct
TOBBY and hold.

ATIS 125.85	CHICAGO APP CON 133.5 349.0	AURORA TOWER★ 120.6 (CTAF) 0	GND CON 121.7	CLNC DEL 121.7 (When tower closed)	UNICOM 122.95 123.5
-----------------------	---------------------------------------	--	-------------------------	---	-------------------------------



Procedure NA for arrival on JOT VOR/DME airway radials 314 CW 091.

ELEV 712	TDZE 707
-----------------	-----------------



CATEGORY	A	B	C	D
LPV DA		907-3/4	200 (200-3/4)	
LNAV/VNAV DA		1002-1	295 (300-1)	
LNAV MDA		1080-1	373 (400-1)	
C CIRCLING	1200-1	488 (500-1)	1300-1½ 588 (600-1½)	1320-2 608 (700-2)

MIRL Rwy 18-36 **0**
HIRL Rwy 15-33 and 9-27 **0**
REIL Rwy 15, 18, 27, and 36 **0**

EC-3, 15 MAY 2025 to 12 JUN 2025

EC-3, 15 MAY 2025 to 12 JUN 2025