HI-TACAN Z RWY 1L

TACAN	APCH CRS	Rwy ldg	8003
NMM Chan 56	025°	TDZE	254
		Arpt Elev	316

AL-5079 [USN] MERIDIAN NAS (MC CAIN FIELD) (KNMM)

* When ALS inop, increase vis to 1⅜ miles.

ALSF-1

MISSED APPROACH: Climb to 2100 via NMM R-205 to NMM TACAN then via R-051 to ROBNY and hold.

ATIS ★	APP CON	NAVY MC CAIN TOWER ★	GND CON	CLNC DEL	ASR/PAR
290.525	120.95 276.4	126.2 340.2	336.4	301.0	

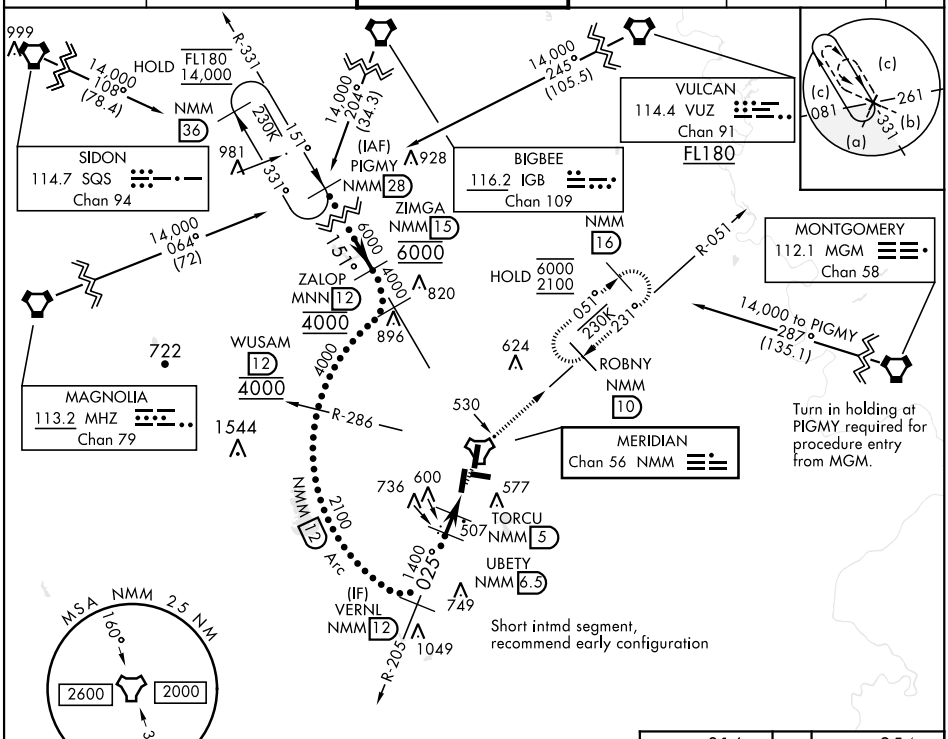

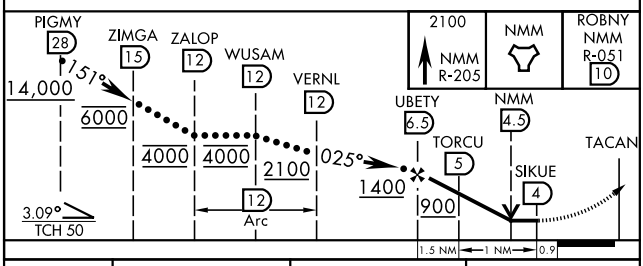

CATEGORY	C	D	E
S-1L *	760-1 506 (500-1)		
CIRCLING	840-1½ 524 (600-1½)	880-2 564 (600-2)	1080-2¾ 764 (800-2¾)

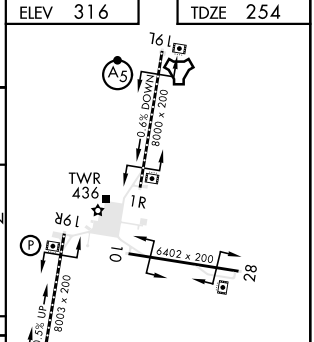

SC-4, 15 MAY 2025 to 12 JUN 2025