

FORT LIBERTY, NORTH CAROLINA

RNAV (GPS) RWY 9

APCH CRS	Rwy Idg	4121
093°	TDZE	242
	Arprt Elev	243

[USA]

SIMMONS AAF (KFBG)

RNP APCH - GPS
 RADAR required
 ▼ When local altimeter setting not received, use Pope AAF altimeter setting.

MISSED APPROACH: Climb to 2000 direct DORBY and hold.

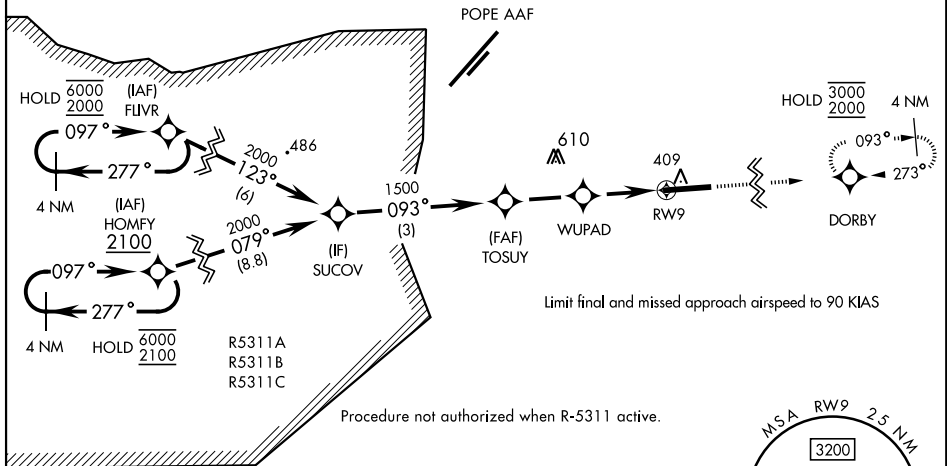
ATIS	FAYETTEVILLE APP CON
139.25	133.0 290.25

TOWER ★
125.9 240.625

GND CON
121.9 229.4

Knots	60	120	180	240	300	360
V/V(fpm)	400	800	1200	1600	2000	2400
Min climb of 400 ft/NM to 2000 - Controlling Obstacle Unk						

Procedure not authorized at night.
 Rwy 9 helicopter visibility reduction below 1 mile not authorized.



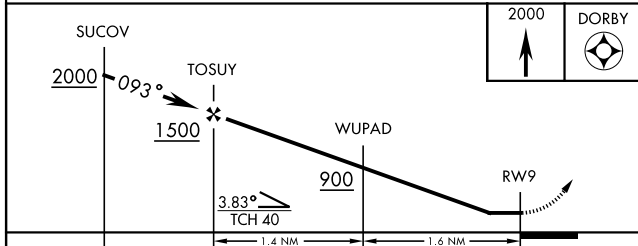
SE-2, 15 MAY 2025 to 12 JUN 2025

SE-2, 15 MAY 2025 to 12 JUN 2025

Procedure not authorized when R-5311 active.

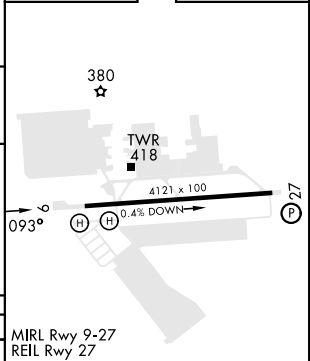
R5311A
 R5311B
 R5311C

FOR HELICOPTER USE ONLY



ELEV	243	TDZE	242
------	-----	------	-----

CATEGORY	A				B	C	D
LNNAV MDA	680-1	439	(500-1)		NA		



FORT LIBERTY, NORTH CAROLINA
 Amdt 1 05OCT23

35°08'N-78°56'W

SIMMONS AAF (KFBG)

RNAV (GPS) RWY 9