WAAS CH 86511 W21A	APP CRS 211°	Rwy ldg 6028 TDZE 1110 Apt Elev 1110

RNAV (GPS) RWY 21
STEVENS POINT MUNI (STE)

RNP APCH - GPS.

For uncompensated Baro-VNAV systems, LNAV/VNAV NA below -17°C or above 54°C. Inop table does not apply to LPV all Cats. For inop ALS, increase LNAV Cat C and D visibility to 1⅛ SM.

MALS

MISSED APPROACH: Climb to 2800 direct FAYYE and hold.

AWOS-3	MINNEAPOLIS CENTER	UNICOM
119.275	124.4 317.7	122.7 (CTAF) L

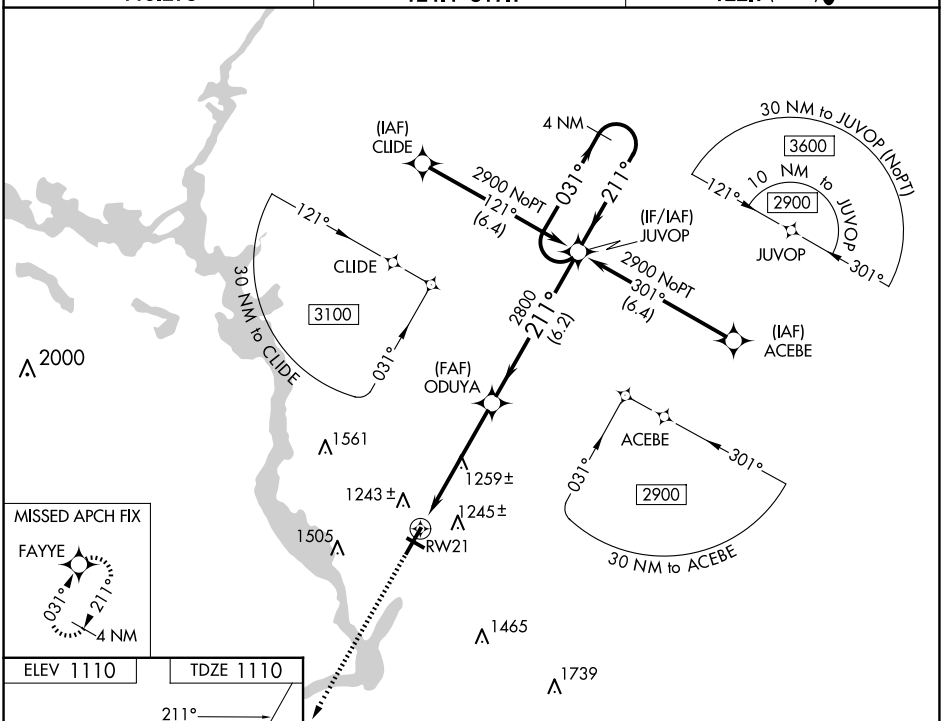

ELEV 1110 TDZE 1110

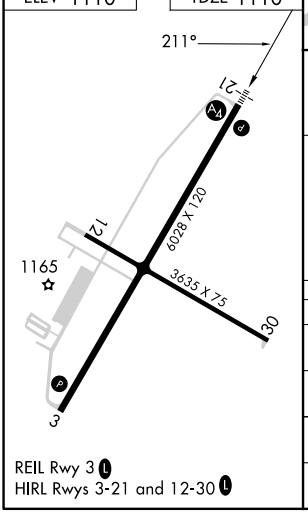

REIL Rwy 3 L
HIRL Rwys 3-21 and 12-30 L

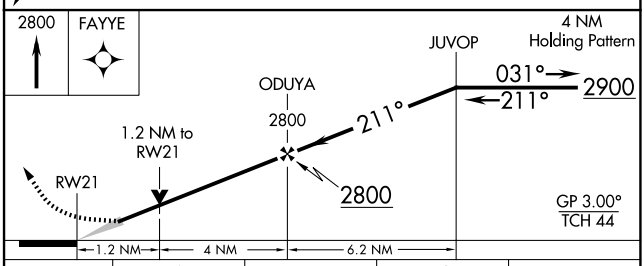

CATEGORY	A	B	C	D
LPV DA	1360-¾ 250 (300-¾)			
LNAV/VNAV DA	1457-¾ 347 (400-¾)			
LNAV MDA	1520-¾ 410 (500-¾)		1520-1 410 (500-1)	
C CIRCLING	1580-1 470 (500-1)	1600-1 490 (500-1)	1860-2¼ 750 (800-2¼)	1860-2½ 750 (800-2½)

EC-3, 15 MAY 2025 to 12 JUN 2025