EASTOVER, SOUTH CAROLINA

TACAN RWY 32

VORTAC MMT	APCH CRS	Rwy ldg	9012
113.2	328°	TDZE	243
Chan 79		Arpt Elev	254

[USAF]

MC ENTIRE JNGB (KMMT)

* When ALS inop, increase CAT AB RVR to 55, vis to 1 mile, CAT CDE RVR to 60, vis to 1⅛ miles.

ALSF-1

† MISSED APPROACH: Climb to 1100 direct MORRL/1 DME then climbing right turn to 3100 intercept MMT R-058 direct JOGSA/12 DME and hold.

ATIS ★	SHAW APP CON	TOWER ★	GND CON
327.05	125.4 318.1	132.4 (CTAF) L 253.5	127.625 226.675

Remain within 4 nm of MMT to avoid R-6001, if unable expect 10 min delay for deactivation.

† Published missed approach requires deactivation of R-6001A/B.

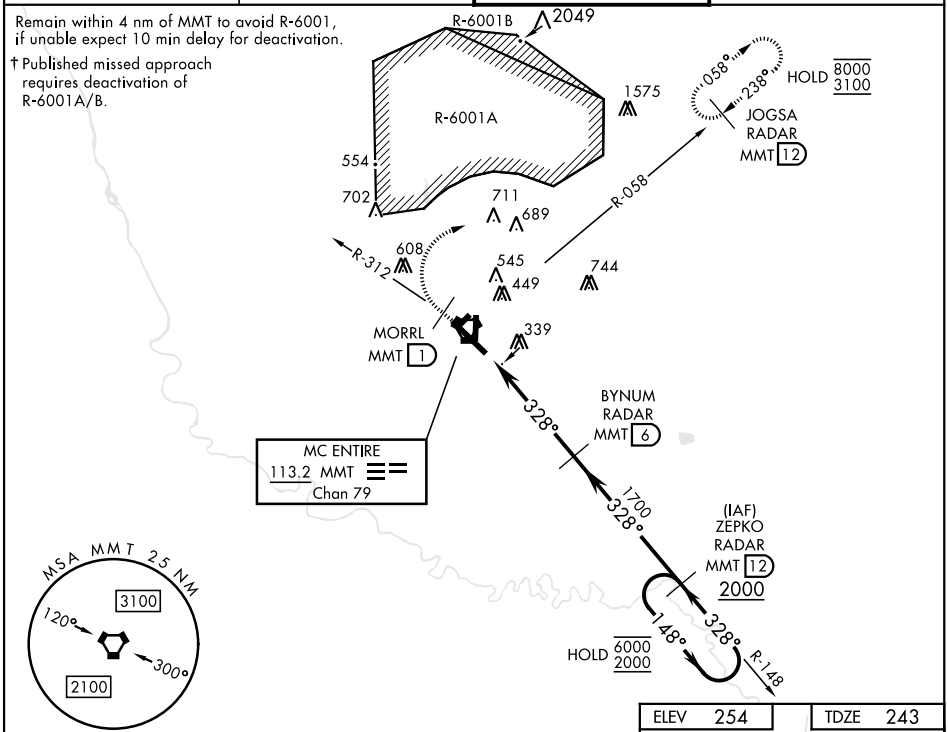

EMERG SAFE ALT 100 NM 3800

1100	3100	JOGSA
MORRL 1	MMT R-058	MMT 12

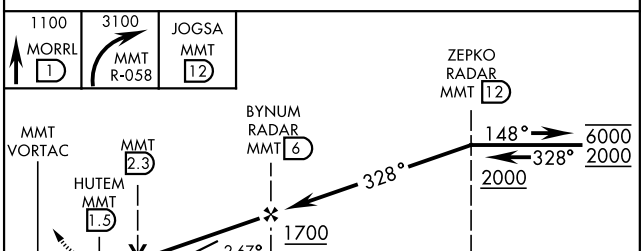

ELEV 254	TDZE 243

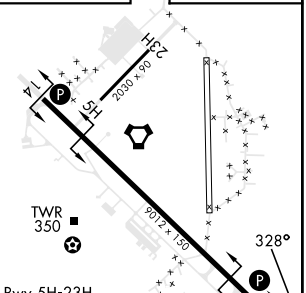

CATEGORY	A	B	C	D	E
S-32 *	640/24 397 (400-½)		640/40 397 (400-¾)		
C CIRCLING	740-1 486 (500-1)	840-1 586 (600-1)	880-1¾ 626 (700-1¾)	940-2¼ 686 (700-2¼)	1020-2¾ 766 (800-2¾)

FAF to MAP 4.5 NM					
Knots	60	90	120	150	180
Min:Sec	4:30	3:00	2:15	1:48	1:30

SE-2, 15 MAY 2025 to 12 JUN 2025