OXNARD, CALIFORNIA

ILS Y or LOC/DME Y RWY 21

POINT MUGU NAS
(NAVAL BASE VENTURA CO)(KNTD)
[USN]

LOC/DME I-RRG	APCH CRS	Rwy ldg 11,102
109.3	212°	TDZE 13
Chan 30		Arpt Elev 13

DME or RADAR required.

* When ALS inop, increase vis to ¾ mile.
** When ALS inop, increase vis CAT AB to 1 mile, CAT CD vis to 1⅛ miles.
*** Circling not authorized E of Rwy 3-21.

MALSR A5

MISSED APPROACH: Climb to 500 via hdg 212°, then climbing right turn to 3000 via hdg 247°, then climbing right turn to 5000 direct CMA VOR/DME, then via CMA R-070 to CIELO and hold.

ATIS ★	APP CON	TOWER ★	GND CON	CLNC DEL	ASR/PAR
125.55 363.05	128.65 307.275	124.85 290.375	121.6 360.2	120.75 279.55	

Auto coupled approach not available below 233'.

CAUTION: Intermediate segment 3.6 NM less than minimum 6.0 for CAT C/D.

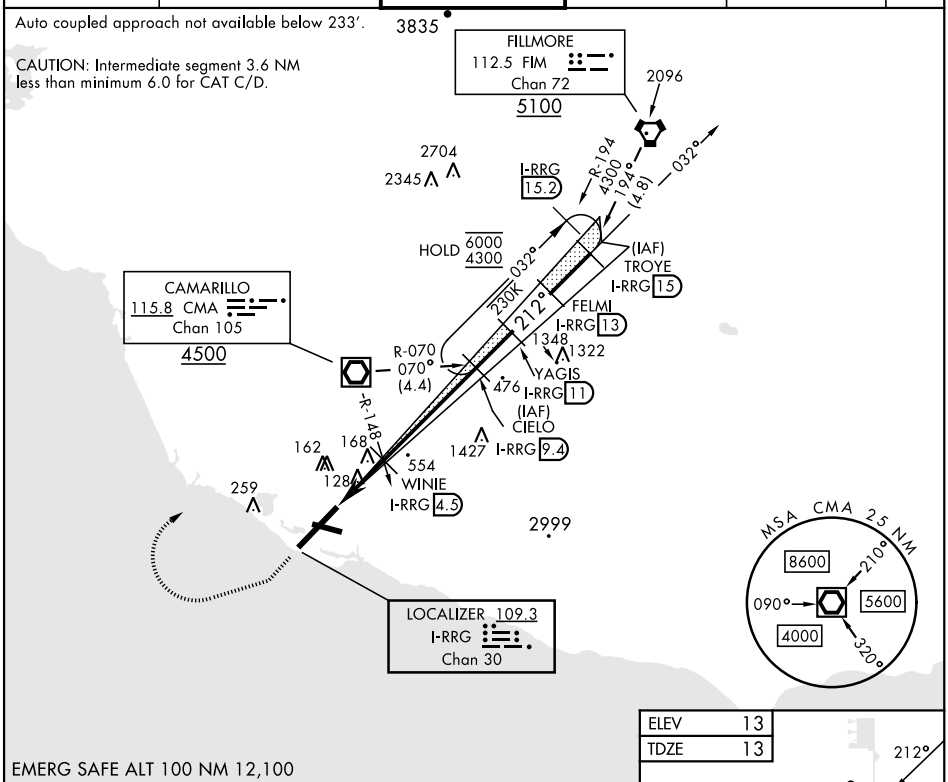

EMERG SAFE ALT 100 NM 12,100

500	3000	5000
hdg 212°	hdg 247°	CMA

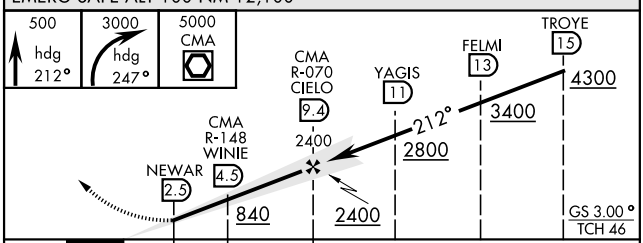

ELEV	13
TDZE	13

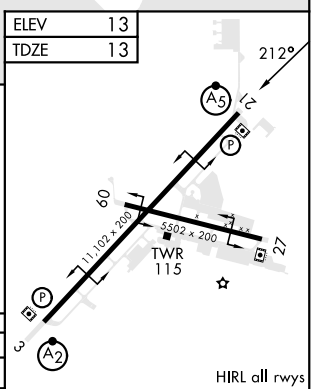

HIRL all rwys

CATEGORY	A	B	C	D
S-ILS 21*	213-½ 200 (200-½)			
S-LOC 21**	420-½ 407 (500-½)		420-¾ 407 (500-¾)	
CIRCLING***	440-1 427 (500-1)	520-1 507 (600-1)	520-1½ 507 (600-1½)	600-2 587 (600-2)

FAF to MAP 6.9 NM					
Knots	60	90	120	150	180
Min:Sec	6:54	4:36	3:27	2:46	2:18

SW-3, 15 MAY 2025 to 12 JUN 2025