LOC I-GYY 108.75 Chan 24 (Y)	APP CRS 306°	Rwy ldg 7959 TDZE 591 Apt Elev 597

COPTER ILS or LOC RWY 30

GARY/CHICAGO INTL (GYY)

When local altimeter setting not recieved, use Chicago Midway Intl altimeter setting and increase all DA 46 feet and all MDA 60 feet. VDP NA with Chicago Midway Intl altimeter setting.

MALSR

MISSED APPROACH: Climb to 1500 then climbing left turn to 2300 direct CGT VORTAC and hold.

ATIS	CHICAGO APP CON	GARY TOWER ★	GND CON
134.575	133.1 285.6	125.6 (CTAF) L	121.9

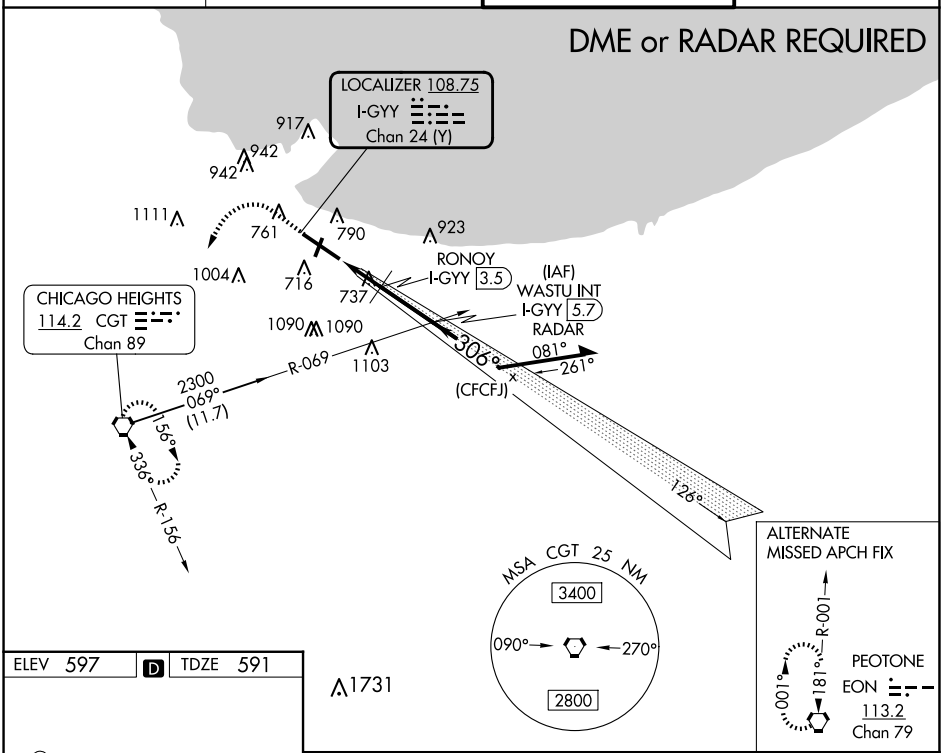

ELEV 597 D TDZE 591

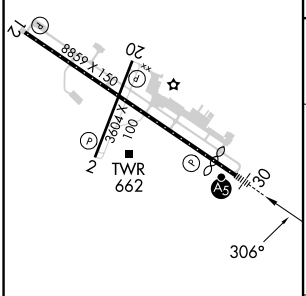

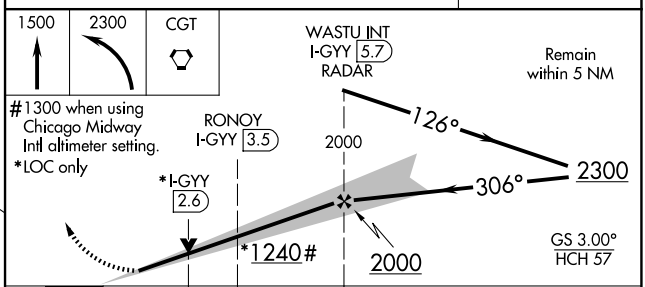

REIL Rwys 2, 12 and 20 L
HIRL Rwy 12-30 L
MIRL Rwy 2-20 L

FAF to MAP 4.3 NM					
Knots	45	60	75	90	105
Min:Sec	5:44	4:18	3:26	2:52	2:27

CATEGORY	COPTER
S-ILS 30	791-¼ 200 (200-¼)
S-LOC 30	1240-¼ 649 (700-¼)
RONOY FIX MINIMUMS	
S-LOC 30	1000-¼ 409 (500-¼)

EC-2, 15 MAY 2025 to 12 JUN 2025
EC-2, 15 MAY 2025 to 12 JUN 2025