ALPENA, MICHIGAN

HI-TACAN RWY 19

VORTAC APN 116.5 Chan 112	APCH CRS 175°	Rwy ldg 9001 TDZE 683 Arpt Elev 690

[USAF]

ALPENA COUNTY RGNL (KAPN)

DME required

MISSED APPROACH: Climb to 5000 on APN R-175 to LEGOR (15 DME) and hold, continue climb in hold to 5000.

ATIS ★	ALPENA APP CON	ALPENA TOWER ★	GND CON	UNICOM
120.675 327.05	128.425 379.3	121.35 (CTAF) 318.1	121.9 275.8	122.95

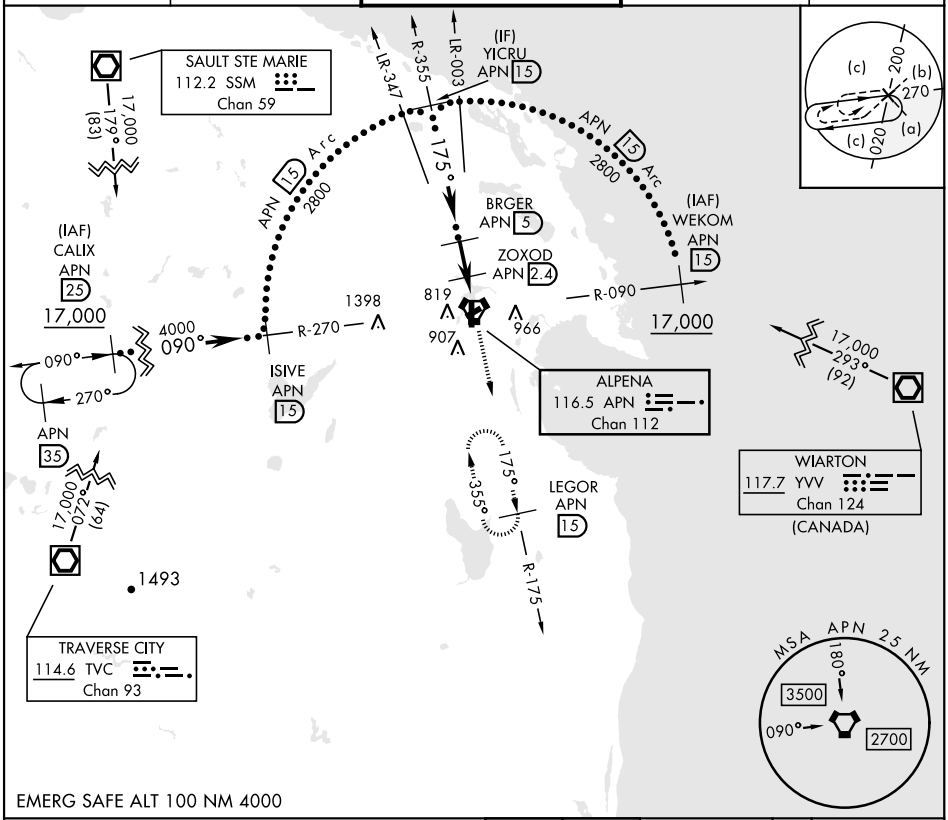

EMERG SAFE ALT 100 NM 4000

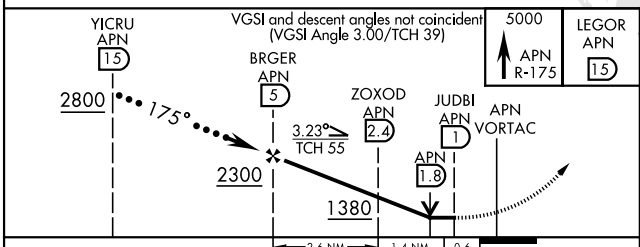

CATEGORY	C	D	E
S-19	1140-1⅜ 457 (500-1⅜)		
C CIRCLING	1220-1½ 530 (600-1½)	1280-2 590 (600-2)	1320-2¼ 630 (700-2¼)

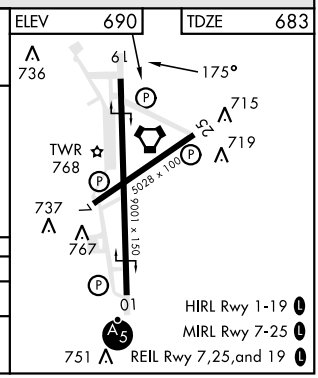

ALPENA, MICHIGAN

Amdt 5C 13AUG20

45°05′N-83°34′W

ALPENA COUNTY RGNL (KAPN)

HI-TACAN RWY 19

EC-1, 15 MAY 2025 to 12 JUN 2025

EC-1, 15 MAY 2025 to 12 JUN 2025