APP CRS	Rwy ldg	6549
343°	TDZE	401
	Apt Elev	439

RNAV (RNP) Z RWY 34
WESTCHESTER COUNTY (HPN)

For uncompensated Baro-VNAV systems, procedure NA below -14°C (7°F) or above 54°C (130°F). RF required. GPS required.

MISSED APPROACH: Climb to 3000 on track 343° to HEVAB, right turn to FOXEK, then on track 083° to CMK VOR/DME and hold.

D-ATIS	NEW YORK APP CON	WESTCHESTER TOWER ★	GND CON	CLNC DEL	CLNC DEL	UNICOM
133.8	120.8 126.4 257.65	118.575 (CTAF) L 284.65	121.825	127.25	126.4 (when twr closed)	122.95

CPDLC

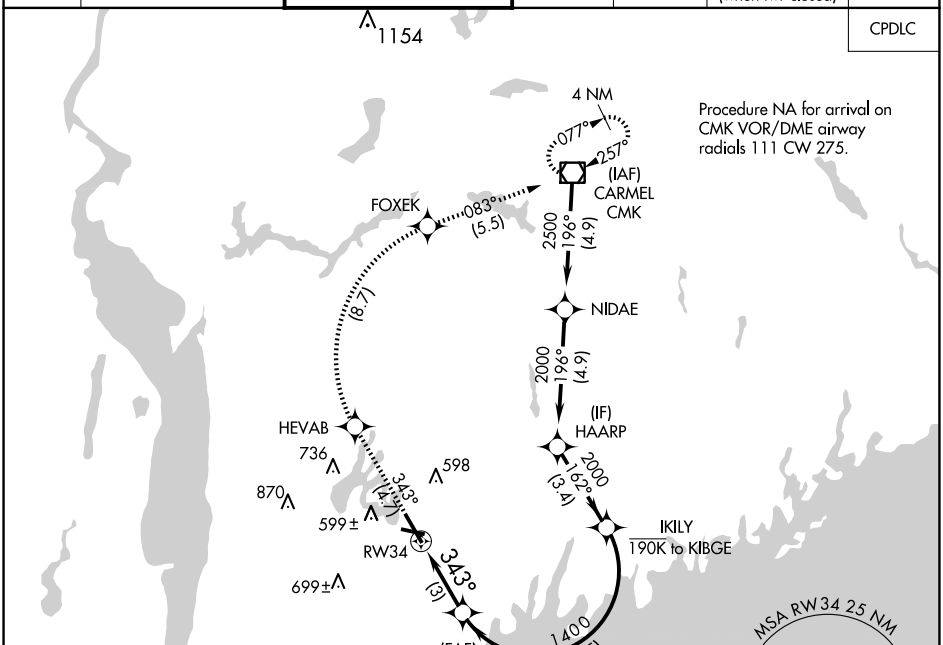

Procedure NA for arrival on CMK VOR/DME airway radials 111 CW 275.

ELEV	439	D	TDZE	401

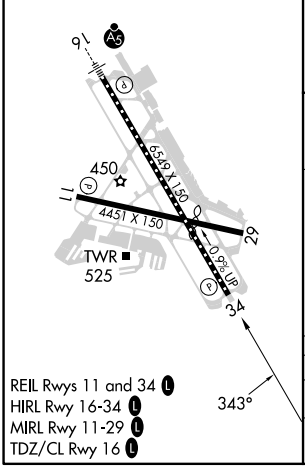

REIL Rwys 11 and 34 L
HIRL Rwy 16-34 L
MIRL Rwy 11-29 L
TDZ/CL Rwy 16 L

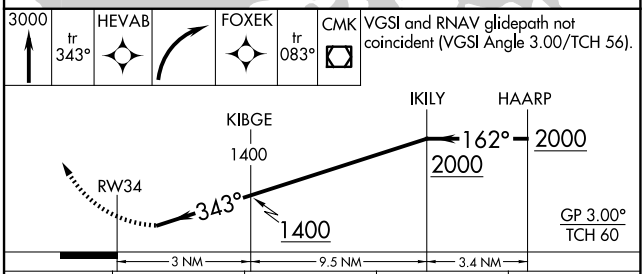

VGSI and RNAV glidepath not coincident (VGSI Angle 3.00/TCH 56).

CATEGORY	A	B	C	D
RNP 0.30 DA	788-1⅜ 387 (400-1⅜)			

AUTHORIZATION REQUIRED

NE-2, 15 MAY 2025 to 12 JUN 2025
NE-2, 15 MAY 2025 to 12 JUN 2025