# VOR/DME or TACAN RWY 27

## YAKIMA AIR TRML/MCALLISTER FLD (YKM)

| VORTAC YKM | APP CRS | Rwy ldg | 7604 |
|---|---|---|---|
| 116.0 | 244° | TDZE | 1068 |
| Chan 107 | | Apt Elev | 1099 |

T Inoperative table does not apply.
A Circling NA south of Rwy 9-27.
When local altimeter setting not received, procedure NA.

MALSR

MISSED APPROACH: Climb to 2600 via YKM VORTAC R-244, then climbing right turn to 4600 via YKM VORTAC R-276 to YKM VORTAC and hold, continue climb-in-hold to 4600 (TACAN aircraft, continue climb to 5000 via YKM VORTAC R-108 to SUNED/YKM 26 DME and hold west, right turns, 108° inbound).

| ATIS | SPOKANE APP CON★ | YAKIMA TOWER★ | GND CON | CLNC DEL | UNICOM |
|---|---|---|---|---|---|
| 125.25 | 123.8 263.15 | 133.25 (CTAF) L 257.8 | 121.9 | 121.9 | 122.95 |

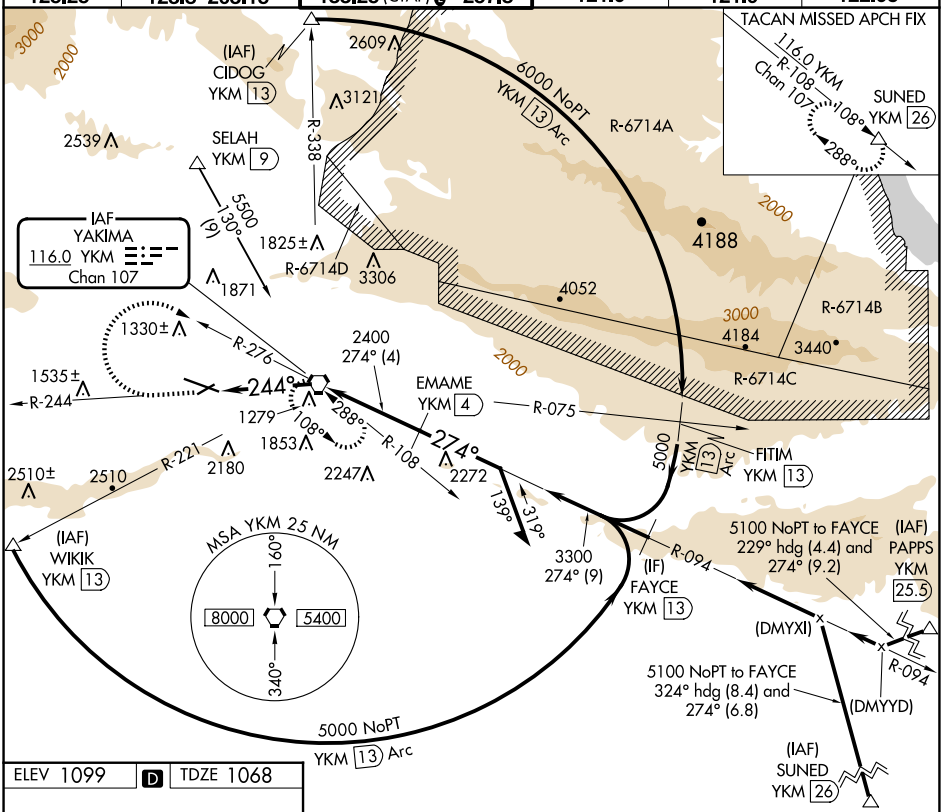


ELEV 1099 D TDZE 1068

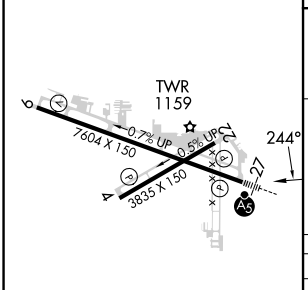


MIRL Rwy 4-22
HIRL Rwy 9-27 L
REIL Rwys 4, 9, and 22

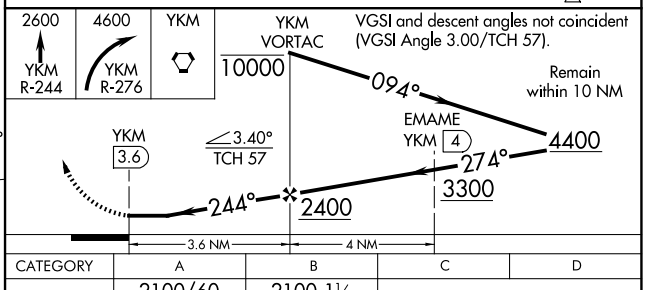


| CATEGORY | A | B | C | D |
|---|---|---|---|---|
| S-27 | 2100/60<br>1032 (1100-1¼) | 2100-1½<br>1032 (1100-1½) | 2100-3 1032 (1100-3) | |
| C CIRCLING | 2100-1¼<br>1001 (1100-1¼) | 2100-1½<br>1001 (1100-1½) | 2100-3<br>1001 (1100-3) | 2280-3<br>1181 (1200-3) |

NW-1, 15 MAY 2025 to 12 JUN 2025

NW-1, 15 MAY 2025 to 12 JUN 2025