TACOMA, WASHINGTON

TACAN RWY 34

MCCHORD FLD (KTCM)

TACAN TCM Chan 33	APCH CRS 347°	Rwy ldg 10,108 TDZE 322 Arpt Elev 322	[USAF]

T * When ALS inop, increase CAT AB RVR to 55, vis to 1 mile, CAT CD vis to 1½ miles.
** Circling not authorized E of Rwy 16-34.

ALSF-2

MISSED APPROACH: Climb to 4000 on TCM TACAN R-345 to OYABO, then turn left via 215° course to intercept TCM R-267 to CUBIT and hold. Cross OYABO at or above 3000. Continue climb-in-hold to 4000.

ATIS	SEATTLE APP CON	TOWER	GND CON
135.825 270.1	126.5 377.15	124.8 259.3	118.175 279.65

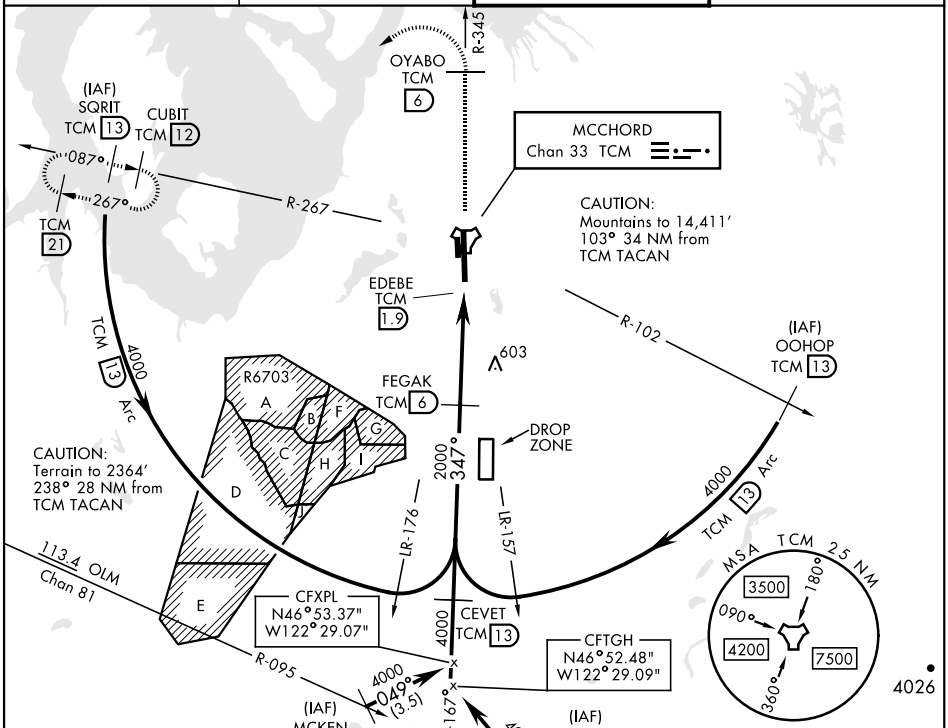

4000 TCM R-345	OYABO 6	crs 215°	TCM R-267

VGSI and descent angles not coincident (VGSI Angle 3.00)

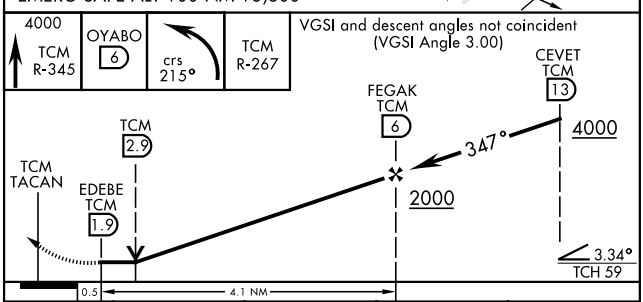

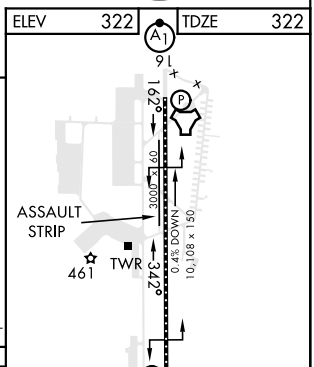

CATEGORY	A	B	C	D
S-34*	860/24 538 (600-½)		860/55 538 (600-1)	
C CIRCLING **	940-1 618 (700-1)		940-1¾ 618 (700-1¾)	940-2 618 (700-2)

NW-1, 15 MAY 2025 to 12 JUN 2025
NW-1, 15 MAY 2025 to 12 JUN 2025