APP CRS	Rwy ldg	5700
196°	TDZE	54
	Apt Elev	56

RNAV (RNP) Z RWY 20R
JOHN WAYNE/ORANGE COUNTY (SNA)

RNP AR APCH - GPS. Authorization required. From JWARD: min RNP 0.50. From KLEVR, RF, min RNP 0.70.

For uncompensated Baro-VNAV systems, procedure NA below 5°C or above 54°C.

MALSR

MISSED APPROACH: Climb to 3000 on track 196° to MINOE and hold, continue climb-in-hold.

D-ATIS	SOCAL APP CON	JOHN WAYNE TOWER ★	GND CON	CLNC DEL	CPDLC	UNICOM
126.0	121.3 263.1	126.8 (CTAF) L 343.625	120.8	118.0		122.95

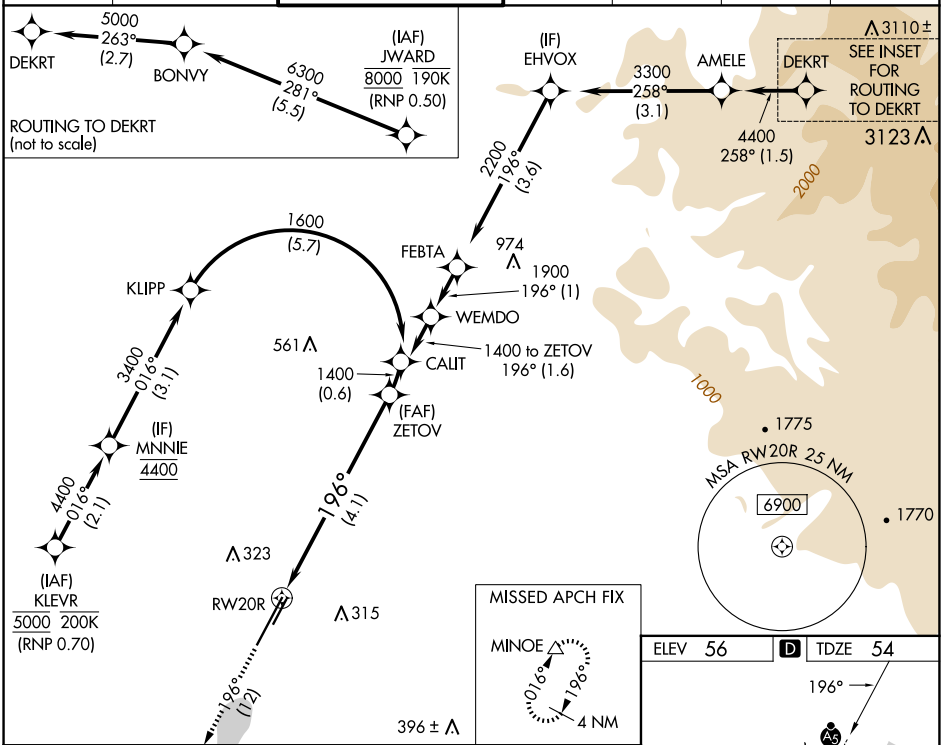

ELEV	56	D	TDZE	54

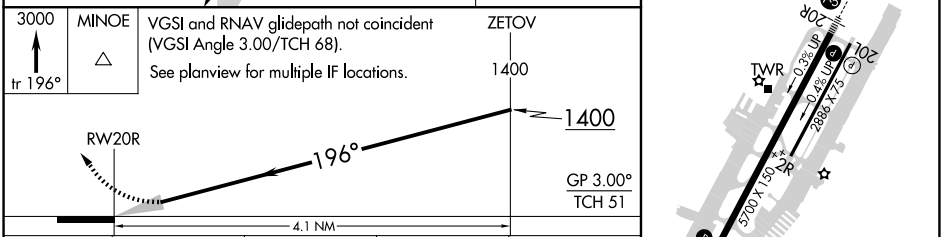

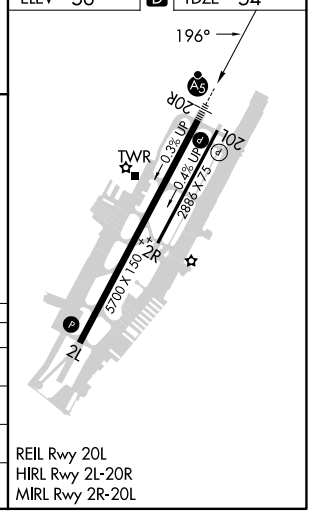

CATEGORY	A	B	C	D
RNP 0.11 DA	376/26 322 (400-½)			
RNP 0.15 DA	562/55 508 (600-1)			
RNP 0.30 DA	618-1¼ 564 (600-1¼)			

AUTHORIZATION REQUIRED

SW-3, 15 MAY 2025 to 12 JUN 2025