LOC/DME I-MOY 109.5 Chan 32	APP CRS 164°	Rwy ldg 12002 TDZE 4231 Apt Elev 4231

ILS or LOC RWY 16L
SALT LAKE CITY INTL (SLC)

RNP APCH - GPS. From EKKHO.

DME or RADAR required.

Simultaneous approach authorized. For inop ALS, increase S-LOC 16L Cat C/D visibility to 1⅜ SM.

ALSF-2

MISSED APPROACH: Climb to 4800 then climb to 10000 on FFU VORTAC R-341 to FFU VORTAC and hold.

D-ATIS	SALT LAKE CITY APP CON	SALT LAKE CITY TOWER	GND CON	CLNC DEL	CPDLC
124.75 125.625	125.7 284.6	119.05 257.8	123.775 348.6	127.3 379.975	

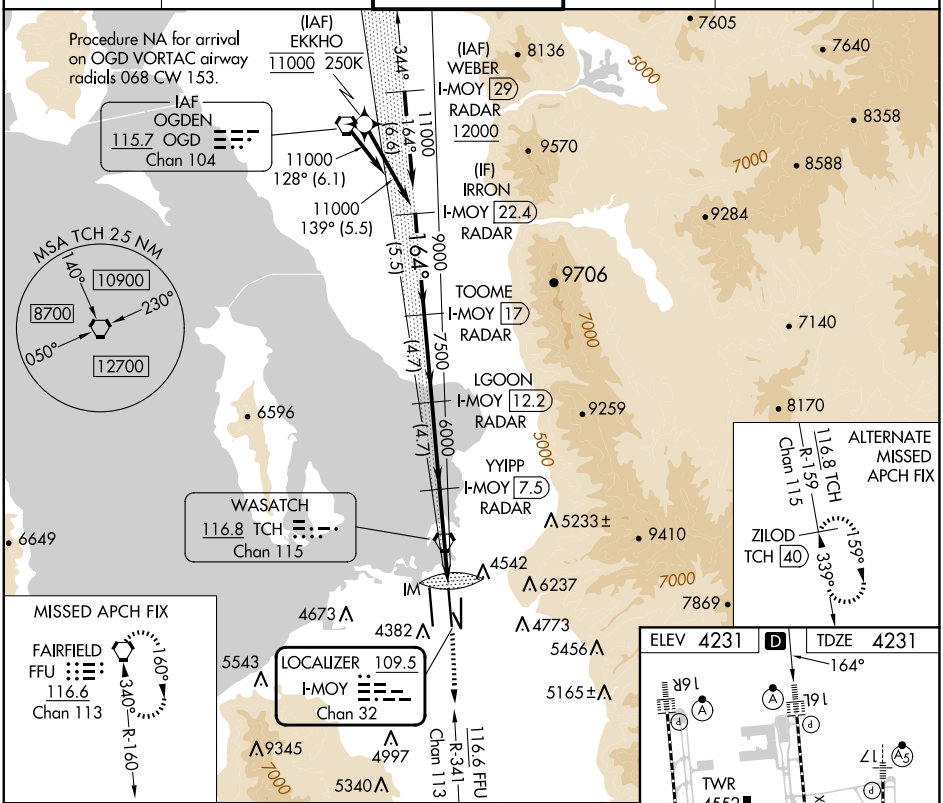

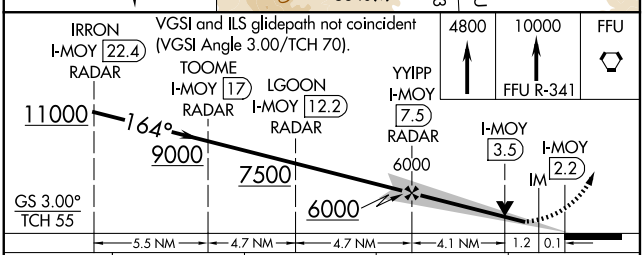

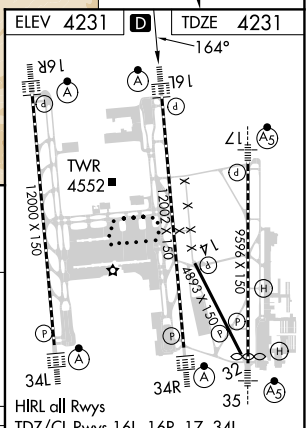

CATEGORY	A	B	C	D
S-ILS 16L	4431/18 200 (200-½)			
S-LOC 16L	4720/24 489 (500-½)		4720/50 489 (500-1)	

FAF to MAP 5.4 NM

Knots	60	90	120	150	180
Min:Sec	5:24	3:36	2:42	2:10	1:48

SW-4, 15 MAY 2025 to 12 JUN 2025
SW-4, 15 MAY 2025 to 12 JUN 2025