QUANTICO, VIRGINIA

TACAN RWY 2

BRV VORTAC	APCH CRS	Rwy ldg	4250
114.5	022°	TDZE	9
Chan 92		Arpt Elev	10

[USN] QUANTICO MCAF (TURNER FLD) (KNYG)

* Circling not authorized W of Rwy 2-20.

MISSED APPROACH: Climbing right turn to 2000 direct BRV VORTAC, then via BRV R-244 to MAAGS and hold.

ATIS	POTOMAC APP/DEP CON	TOWER ★	GND CON	ASR
263.15	128.525 306.925	118.6 (CTAF) L 360.2	121.75 348.7	

CAUTION: Short intermediate, recommend early configuration.

Final approach course 95′ from Rwy centerline at 3000′ from threshold.

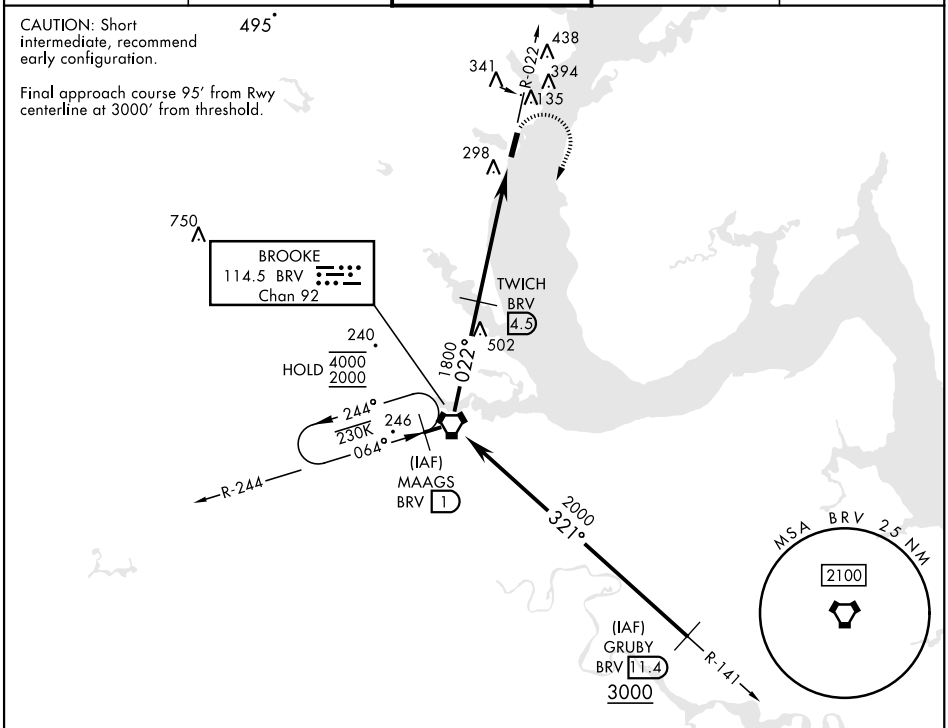

EMERG SAFE ALT 100 NM 5500

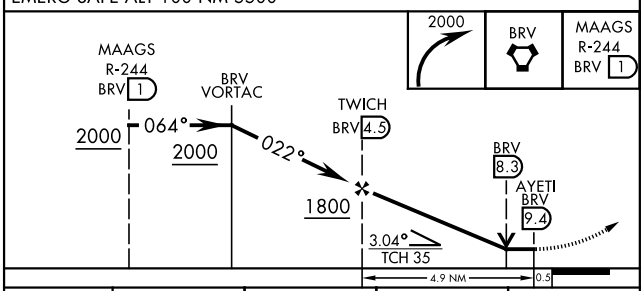

ELEV	10	TDZE	9

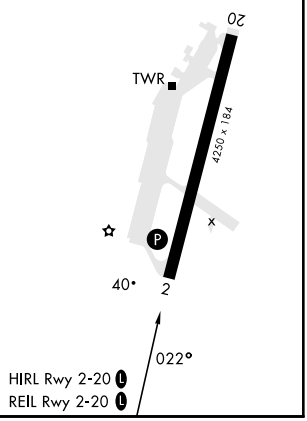

HIRL Rwy 2-20 L
REIL Rwy 2-20 L

CATEGORY	A	B	C	D
S-2	560-1 551 (600-1)		560-1⅝ 551 (600-1⅝)	
C CIRCLING*	560-1 550 (600-1)	660-1 650 (700-1)	700-2 690 (700-2)	740-2¼ 730 (800-2¼)

NE-3, 15 MAY 2025 to 12 JUN 2025
NE-3, 15 MAY 2025 to 12 JUN 2025