PATUXENT RIVER, MARYLAND

NDB/DME RWY 6

[USN] PATUXENT RIVER NAS (TRAPNELL FIELD) (KNHK)

NDB NHK	APCH CRS	Rwy ldg 11,799 TDZE 39 Arpt Elev 39
400	065°	

DME or RADAR required

* When ALS inop, increase CAT AB vis to 1 mile, CAT CD vis to 1½ miles.

ALSF-1

MISSED APPROACH: Climb to 2200 on 065° bearing from NHK NDB, then climbing left turn to 2500 direct NHK NDB and hold.

ATIS	APP/DEP CON ★	TOWER	GND CON	CLNC DEL	ASR/PAR
322.425	121.0 250.3	123.7 343.65	120.6 336.4	135.2 316.125	

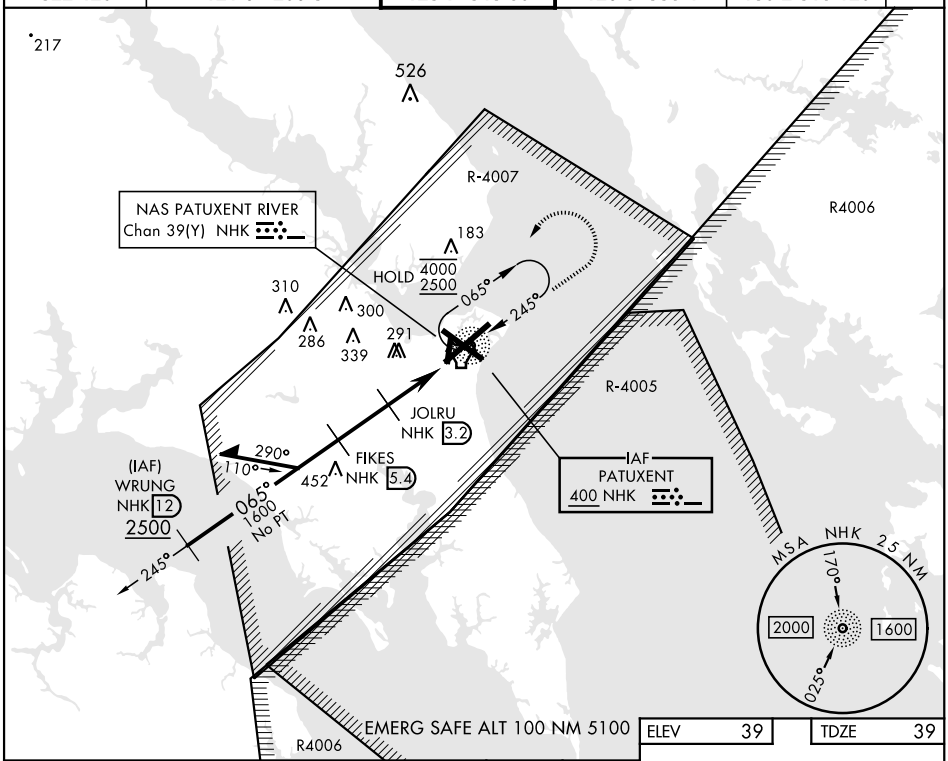

ELEV	39	TDZE	39

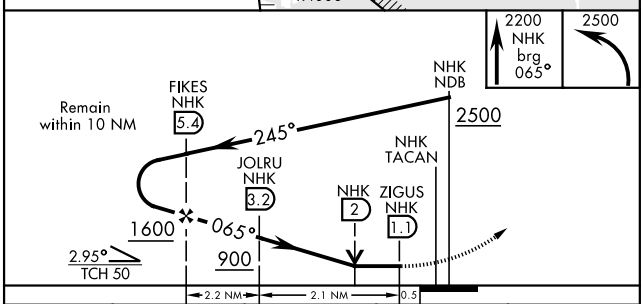

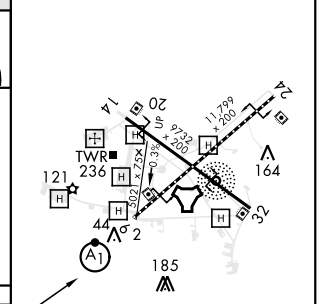

CATEGORY	A	B	C	D
S-6 *	560-¾ 521 (600-¾)		560-1 521 (600-1)	
C CIRCLING	560-1 521 (600-1)	600-1 561 (600-1)	620-1½ 581 (600-1½)	680-2 641 (700-2)

HIRL Rwy 14-32, 6-24
TDZL/CL Rwy 6