VOR RWY 24
HUDSON VALLEY RGNL (POU)

VOR/DME IGN 117.6 Chan 123	APP CRS 242°	Rwy ldg 4886 TDZE 157 Apt Elev 164

Circling NA to Rwys 7 and 25. Circling Rwy 15, 33 NA at night. Rwy 24 helicopter visibility reduction below ¾ SM NA. Rwy 15, 33 helicopter visibility reduction below 1 NA. DME required. When local altimeter not received, use Montgomery altimeter setting and increase all MDAs 80 feet and Circling visibility Cat A ¼ SM.

MISSED APPROACH: Climbing right turn to 3000 on heading 064° and IGN VOR/DME R-013 to ATWAN/4.3 DME and hold, continue climb-in-hold to 3000.

ATIS	NEW YORK APP CON	DUTCHESS COUNTY TOWER ★	GND CON	CLNC DEL	UNICOM
126.75	132.75 363.1	124.0 (CTAF) L 269.15	121.8	121.8	122.95

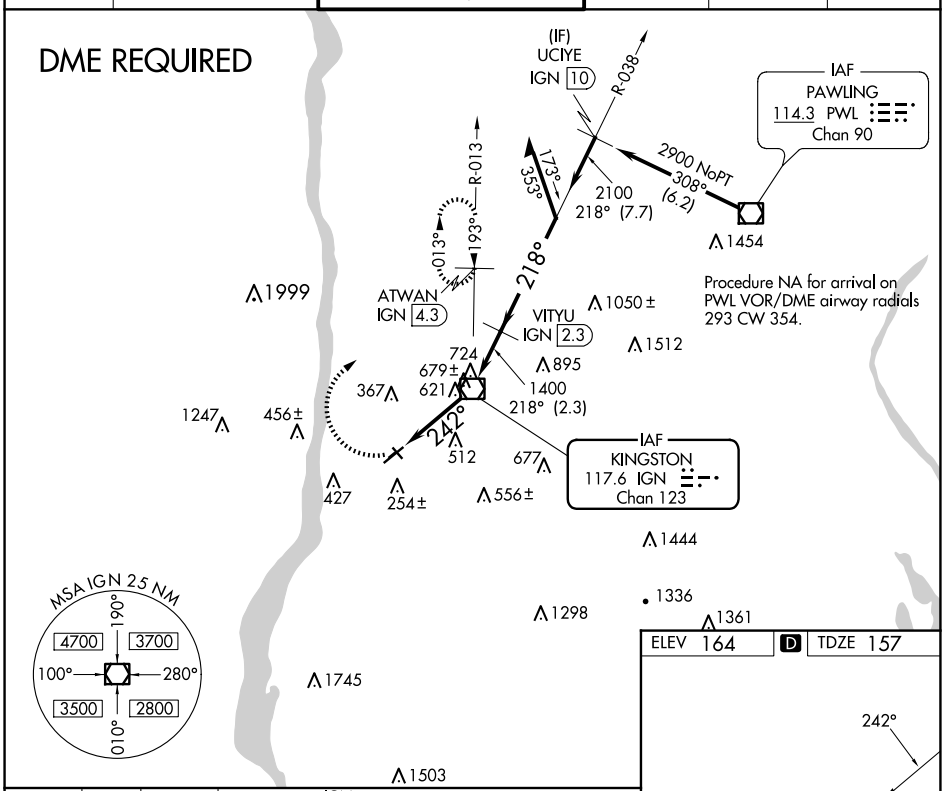

NE-2, 15 MAY 2025 to 12 JUN 2025

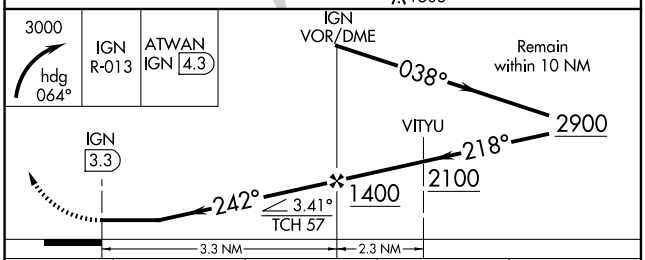

CATEGORY	A	B	C	D
S-24	940-1 783 (800-1)	940-1¼ 783 (800-1¼)	940-2½	783 (800-2½)
CIRCLING	940-1 776 (800-1)	940-1¼ 776 (800-1¼)	940-2½ 776 (800-2½)	1080-3 916 (1000-3)

ELEV 164 D TDZE 157

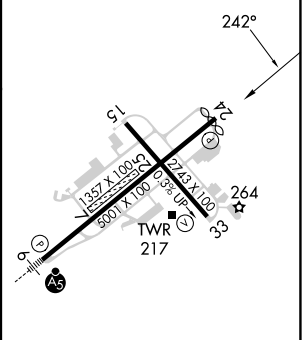

MIRL Rwy 15-33
HIRL Rwy 6-24 L
REIL Rwy 24 L
REIL Rwy 33