APP CRS	Rwy ldg	7000
278°	TDZE	257
	Apt Elev	257

RNAV (RNP) Z RWY 28L
MONTEREY RGNL (MRY)

For uncompensated Baro-VNAV systems, procedure NA below 0°C (32°F) or above 48°C (120°F). RF required. GPS required.

MISSED APPROACH: Climb to 5500 on track 278° to URUYU, right turn to CUGVU, and on track 101° to SNS VORTAC and hold.

ATIS	NORCAL APP CON	MONTEREY TOWER★	GND CON	CLNC DEL	UNICOM
119.25	133.0 251.15 (001°-135°) 127.15 307.125 (136°-360°)	118.4 (CTAF) L 257.8	120.875 348.6	135.45	122.95

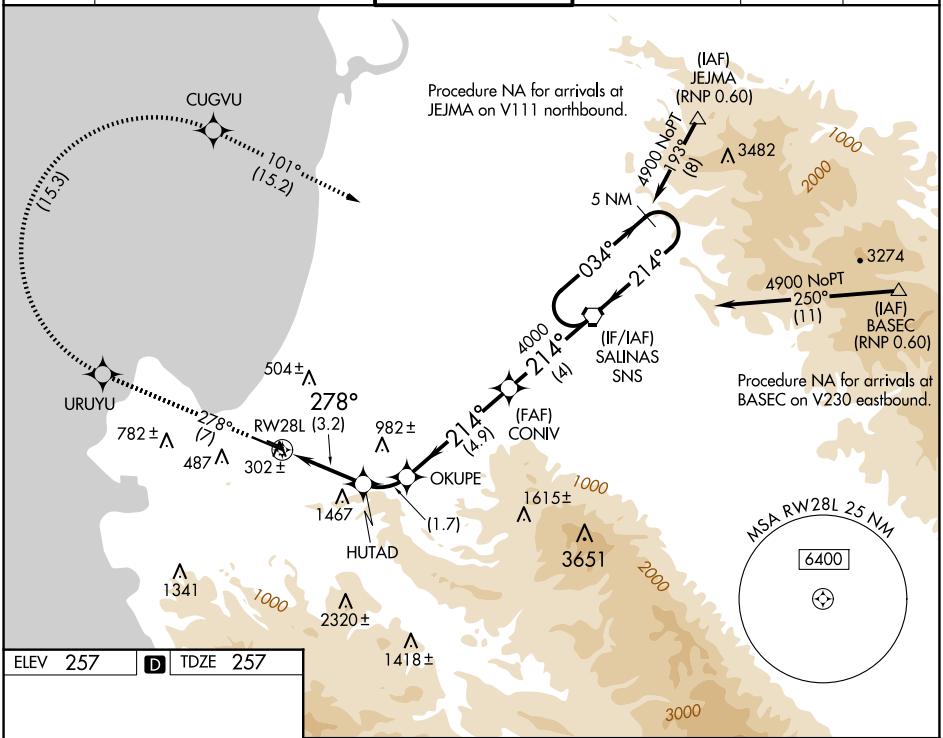

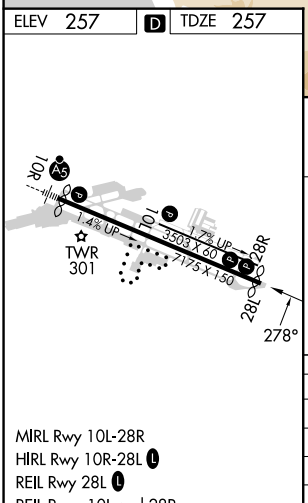

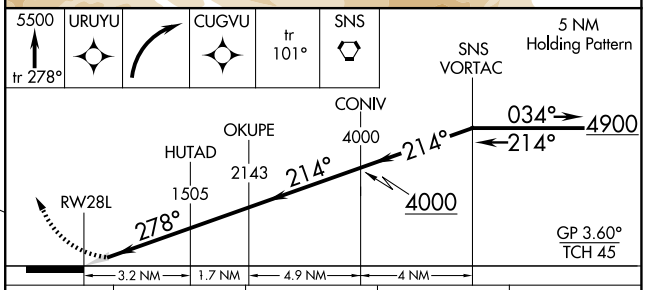

CATEGORY	A	B	C	D
RNP 0.10 DA	527/45	270 (300-⅞)		NA
RNP 0.15 DA	767- 1½	510 (600-1½)		NA
RNP 0.20 DA	1236-3	979 (1000-3)		NA

AUTHORIZATION REQUIRED

MIRL Rwy 10L-28R
HIRL Rwy 10R-28L L
REIL Rwy 28L L
REIL Rwys 10L and 28R

SW-2, 15 MAY 2025 to 12 JUN 2025

SW-2, 15 MAY 2025 to 12 JUN 2025