APP CRS	Rwy ldg	9000
271°	TDZE	3852
	Apt Elev	3877

RNAV (RNP) Z RWY 27
HELENA RGNL (HLN)

RNP AR APCH - GPS.

T A -17°C

Inop table does not apply to RNP 0.30 DA. For uncompensated Baro-VNAV systems, procedure NA below -28°C or above 54°C. For inop ALS, increase RNP 0.13 DA* visibility all Cats to ⅞ SM, RNP 0.30 DA* visibility all Cats to 1⅜ SM.

MALSR A5

MISSED APPROACH: Climb to 12000 on the RNAV missed approach route to PIXXI and hold, continue climb-in-hold to 12000.
*Missed approach requires minimum climb of 280 feet per NM to 7800.
#Missed approach requires minimum climb of 375 feet per NM to 6300.

ATIS	HELENA APP CON*	HELENA TOWER*	GND CON	UNICOM
120.4	119.5 229.4	118.3 (CTAF) L 257.8	121.9	122.95

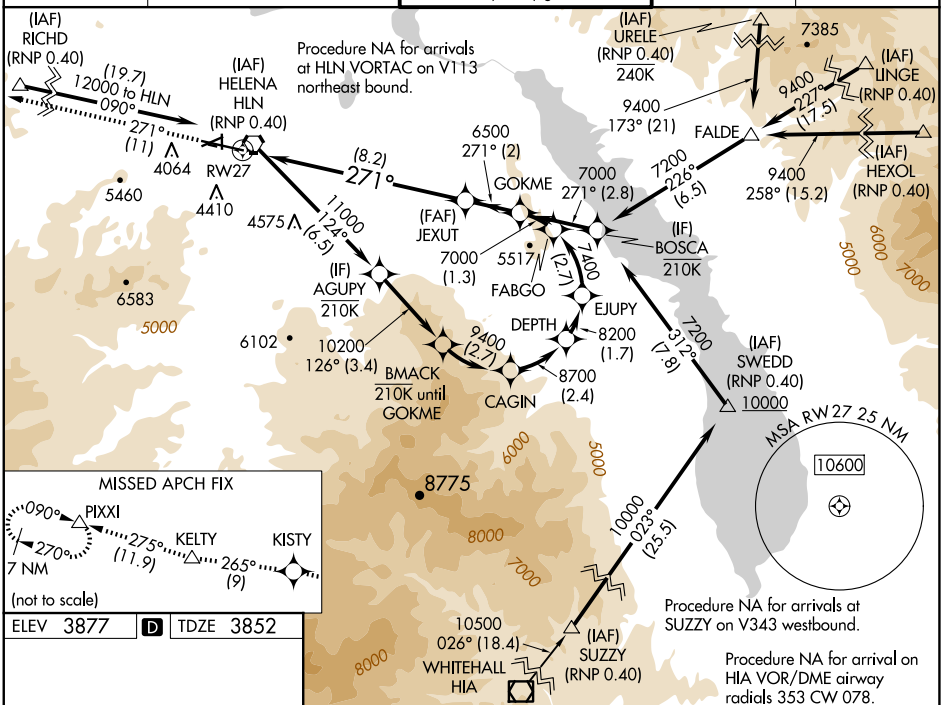

MISSED APCH FIX

(not to scale)

ELEV 3877 D TDZE 3852

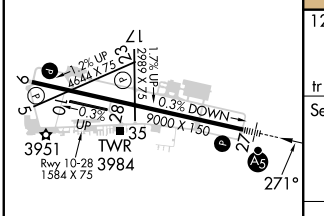

12000	KISTY	tr 265°	KELTY	tr 275°	PIXXI
tr 271°					

See planview for multiple IF locations.

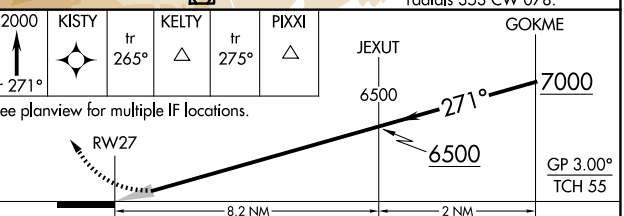

CATEGORY	A	B	C	D
RNP 0.13 DA*	4172-½	320 (300-½)		
RNP 0.20 DA#	4303-⅞	451 (500-⅞)		
RNP 0.30 DA#	4353-1	501 (500-1)		
RNP 0.30 DA	4866-4	1014 (1000-4)		

AUTHORIZATION REQUIRED

REIL Rwys 9, 17, and 35 L
MIRL Rwys 5-23 and 17-35 L
HIRL Rwy 9-27 L

NW-1, 15 MAY 2025 to 12 JUN 2025

NW-1, 15 MAY 2025 to 12 JUN 2025