| WAAS CH 42827 W06A | APP CRS 062° | Rwy ldg 7401<br>TDZE 944<br>Apt Elev 955 |
|---|---|---|

# RNAV (GPS) RWY 6
## ELMIRA/CORNING RGNL (ELM)

RNP APCH.

T
A
-22°C

Inop table does not apply to LNAV/VNAV all Cats. Circling Rwy 10 NA at night. Circling NA to Rwys 5 and 23. Circling NA for Cat D south of Rwys 10 and 28. For uncompensated Baro-VNAV systems, LNAV/VNAV NA below -21°C or above 54°C.
# RVR 1800 authorized with use of FD or AP or HUD to DA.

MALSR

MISSED APPROACH: Climb to 4000 direct IREKE and hold.

| ATIS | ELMIRA APP CON ★ | ELMIRA TOWER ★ | GND CON | CLNC DEL | UNICOM |
|---|---|---|---|---|---|
| 125.475 | 128.425 257.8 | 121.1 (CTAF) L 257.8 | 121.9 | 121.9 | 122.95 |

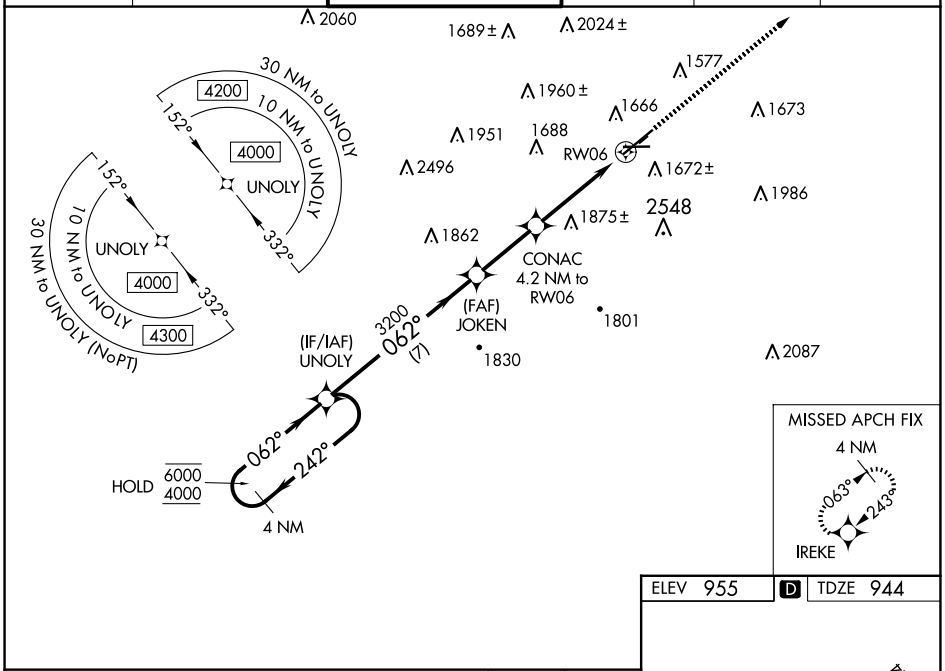


| ELEV 955 | D | TDZE 944 |
|---|---|---|

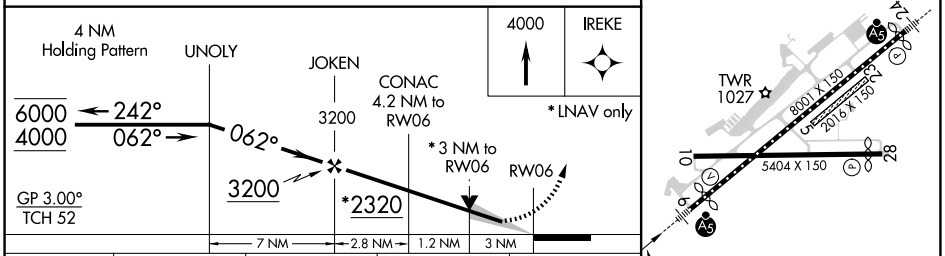


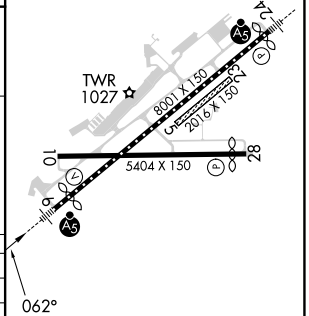


| CATEGORY | A | B | C | D |
|---|---|---|---|---|
| LPV DA # | 1144/24 200 (200-½) | | | |
| LNAV/VNAV DA | 2138-5 1194 (1200-5) | | | |
| LNAV MDA | 1940/40 996 (1000-¾) | 1940/55 996 (1000-1) | 1940-2½ 996 (1000-2½) | |
| C CIRCLING | 2020-1¼ 1065 (1100-1¼) | 2080-1½ 1125 (1200-1½) | 2100-3 1145 (1200-3) | 2340-3 1385 (1400-3) |

HIRL Rwy 6-24 L
MIRL Rwy 10-28 L
REIL Rwys 6 and 24




NE-2, 15 MAY 2025 to 12 JUN 2025