WAAS CH 90148 W21A	APP CRS 205°	Rwy ldg 6101 TDZE 475 Apt Elev 482

RNAV (GPS) RWY 21
CINCINNATI MUNI/LUNKEN FLD (LUK)

RNP APCH - GPS.

Circling NA for Cat D north of Rwy 7-25. Circling Rwy 7 NA at night. For uncompensated Baro-VNAV systems, LNAV/VNAV NA below -15°C or above 54°C. Rwy 21 helicopter visibility reduction below RVR 4000 NA. Inop table does not apply to LPV all Cats and LNAV Cat A and B visibility. For inop ALS, increase LNAV/VNAV all Cats and LNAV Cat C and D visibility to 1⅞ SM.

MALSR

MISSED APPROACH: Climb to 2500 direct WONAN and on track 130° to CALIF and hold.

ATIS	CINCINNATI APP CON	LUNKEN TOWER ★	GND CON	CLNC DEL	CLNC DEL (When twr closed)	UNICOM
123.6	121.0 254.25	118.7 (CTAF) L 257.8	121.9	121.9	124.9	122.95

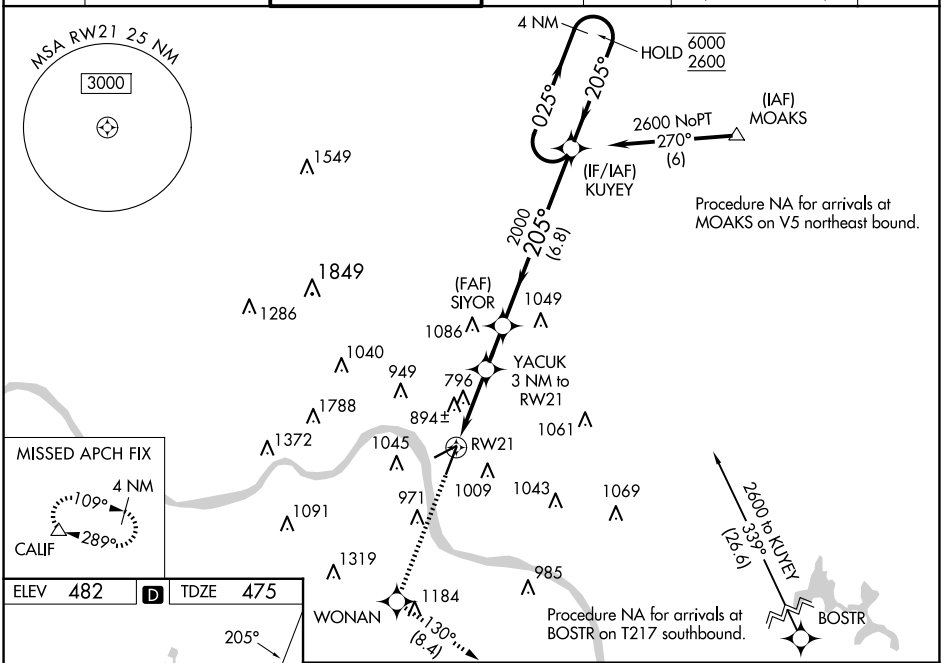

ELEV 482 D TDZE 475

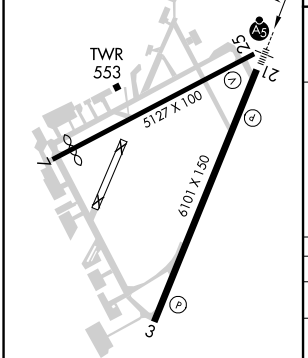

REIL Rwy 3
HIRL Rwy 3-21 L
MIRL Rwy 7-25

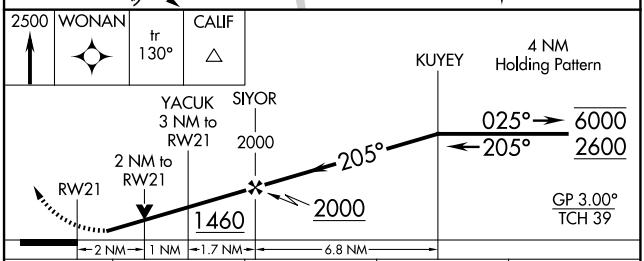

CATEGORY		A	B	C	D
LPV	DA	797/50 322 (400-1)			
LNAV/VNAV	DA	1160-1½ 685 (700-1½)			
LNAV MDA		1160/50 685 (700-1)		1160-1½ 685 (700-1½)	
CIRCLING		1260-1 778 (800-1)	1360-1¼ 878 (900-1¼)	1360-2½ 878 (900-2½)	1420-3 938 (1000-3)

EC-2, 15 MAY 2025 to 12 JUN 2025
EC-2, 15 MAY 2025 to 12 JUN 2025