


# FOUR STACKS VISUAL RWY 15

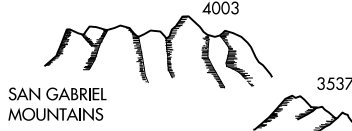
D-ATIS  
134.5  
SOCAL APP CON  
134.2 338.2  
BURBANK TOWER  
118.7 254.3  
GND CON  
123.9 348.6  
CLNC DEL  
118.0 348.6  
CPDLC

FILLMORE  
112.5 FIM  
Chan 72



NEWHALL

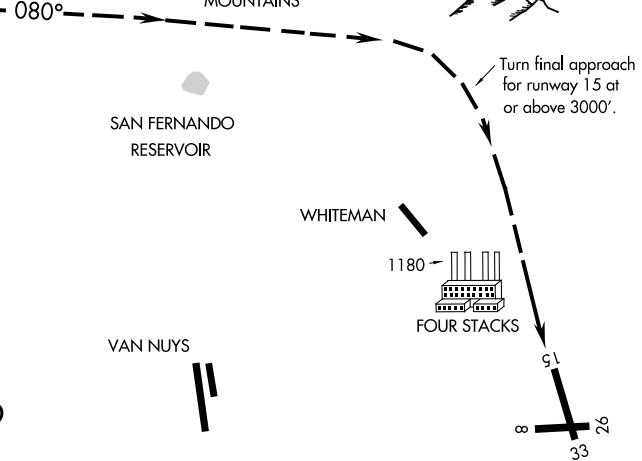
5000  
Recommended  
Altitude  
San Fernando  
Reservoir



SAN GABRIEL MOUNTAINS

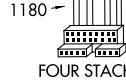


MT. OAT  
3756



SAN FERNANDO RESERVOIR

WHITEMAN



FOUR STACKS

VAN NUYS

Vertical Guidance Navaid  
and Angle  
VASI Rwy 15 (3.25°)

## RADAR REQUIRED

Weather Minimums: 5500 feet ceiling  
and 5 mile visibility.

SW-3, 15 MAY 2025 to 12 JUN 2025

SW-3, 15 MAY 2025 to 12 JUN 2025

1	2	3	4	5	6	7	8	9	10	11	12	13	14	15	16
---	---	---	---	---	---	---	---	---	----	----	----	----	----	----	----

### FOUR STACKS VISUAL APPROACH RWY 15

When Visual Approaches to Runway 15 are in progress, clearances will be given to aircraft from the Northwest thru Northeast utilizing the following phraseology:

"(IDENT) CLEARED FOR FOUR STACKS VISUAL APPROACH TO RUNWAY 15."

# FOUR STACKS VISUAL RWY 15

34°12'N-118°22'W

BURBANK, CALIFORNIA  
BOB HOPE (BUR)