APP CRS	Rwy ldg	13793
259°	TDZE	5355
	Apt Elev	5355

RNAV (RNP) Z RWY 26
ALBUQUERQUE INTL SUNPORT (ABQ)

RNP AR APCH, RF required.

ASR For uncompensated Baro-VNAV systems, procedure NA below -13°C or above 48°C.

MISSED APPROACH: Climb to 8000 on track 259° to YANNU and on track 258° to ABQ VORTAC and hold.

D-ATIS	ALBUQUERQUE APP CON	ALBUQUERQUE TOWER	GND CON	CLNC DEL	CPDLC
118.0 257.7	123.9 354.1	120.3 351.9	121.9 348.6	119.2 259.3	

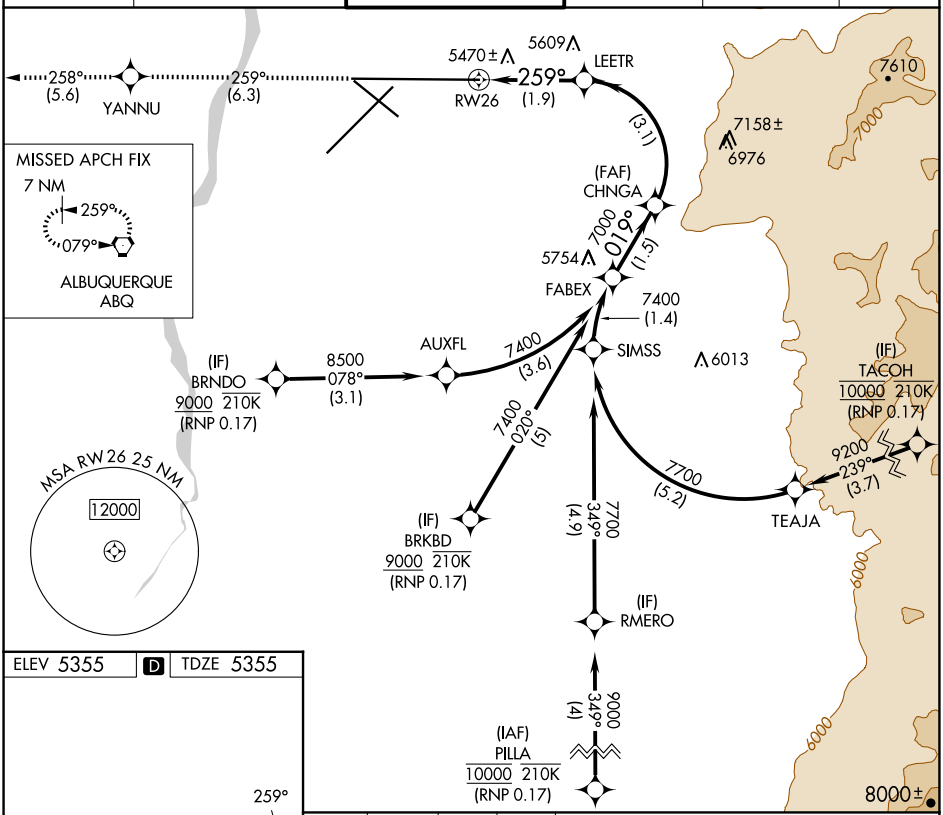

ELEV 5355 D TDZE 5355

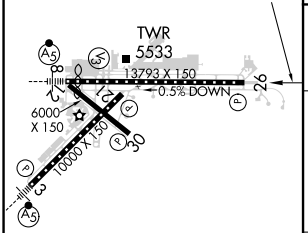

MIRL Rwys 12-30
TDZ/CL Rwys 3 and 8
HIRL Rwys 3-21 and 8-26
REIL Rwys 21, 26, and 30

8000	YANNU	tr 258°	ABQ
tr 259°			

VGSI and RNAV glidepath not coincident (VGSI Angle 3.00/TCH 83).

See planview for multiple IF locations.

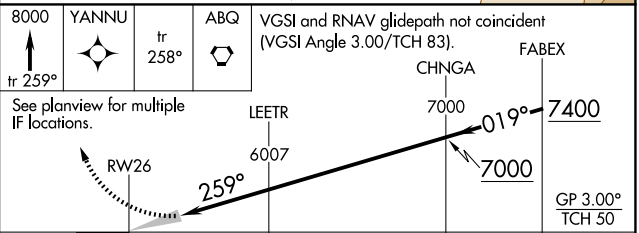

CATEGORY	A	B	C	D
RNP 0.17 DA	5745-1¼ 390 (400-1¼)			

AUTHORIZATION REQUIRED

SW-1, 15 MAY 2025 to 12 JUN 2025
SW-1, 15 MAY 2025 to 12 JUN 2025