LOC I-BZY	APP CRS	Rwy ldg	10000
111.5	034°	TDZE	5312
		Apt Elev	5355

ILS or LOC RWY 3
ALBUQUERQUE INTL SUNPORT (ABQ)

ASR

MALSR

MISSED APPROACH: Climb to 5900 then climbing left turn to 8000 direct ABQ VORTAC and hold.

D-ATIS	ALBUQUERQUE APP CON	ALBUQUERQUE TOWER	GND CON	CLNC DEL	CPDLC
118.0 257.7	123.9 354.1	120.3 351.9	121.9 348.6	119.2 259.3	

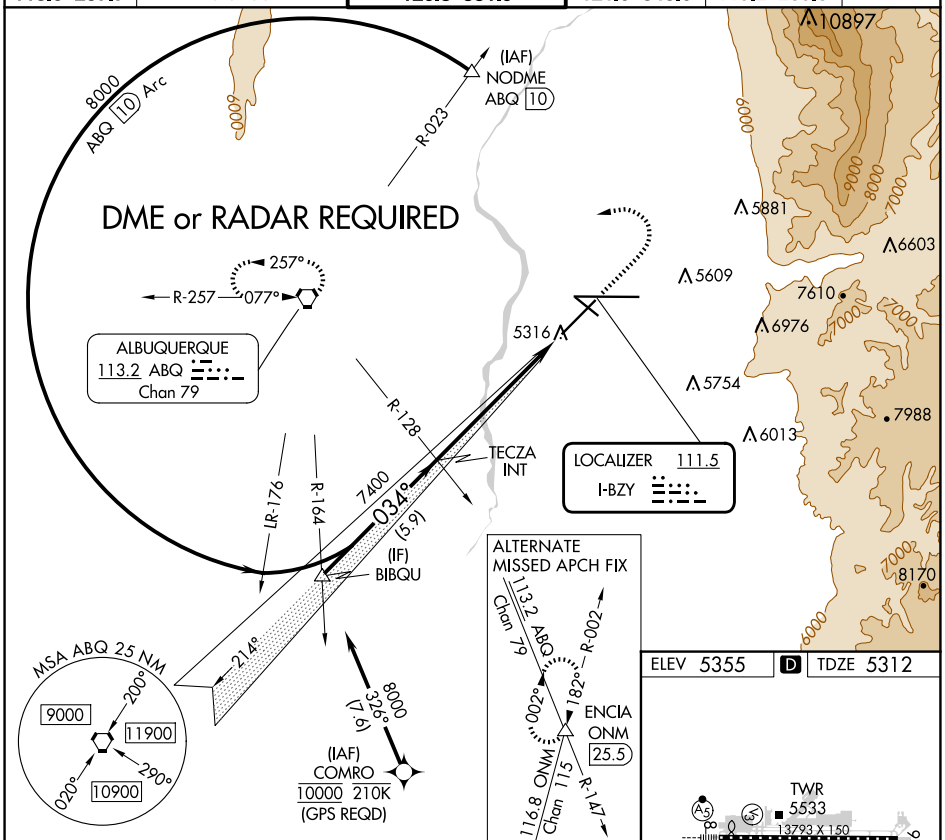

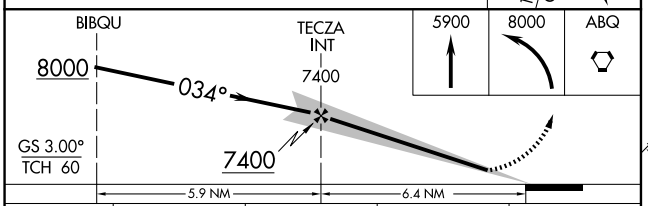

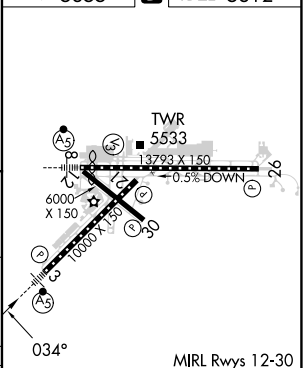

MIRL Rwys 12-30
TDZ/CL Rwys 3 and 8
HIRL Rwys 3-21 and 8-26
REIL Rwys 21, 26, and 30

CATEGORY	A	B	C	D
S-ILS 3	5512/18 200 (200-½)			
S-LOC 3	5600/24 288 (300-½)			
C CIRCLING	5840-1 485 (500-1)	5920-1 565 (600-1)	5940-1½ 585 (600-1½)	6460-3 1105 (1200-3)

FAF to MAP 6.4 NM

Knots	60	90	120	150	180
Min:Sec	6:24	4:16	3:12	2:34	2:08

SW-1, 15 MAY 2025 to 12 JUN 2025