ABILENE, TEXAS

ILS or LOC W RWY 16

LOC I-TYY 109.9	APCH CRS 164°	Rwy ldg 13,500 TDZE 1790 Arpt Elev 1790	AL-2 [USAF]	DYESS AFB (KDYS)

* When ALS inop, increase all CAT RVR to 40 and vis to ¾ mile.
** When ALS inop, increase CAT AB RVR to 55 and vis to 1 mile, CAT CDE vis to 1¼ miles.

ALSF-1

MISSED APPROACH: Climb to 4000 via DYS TACAN R-158 to HUGOE and hold.

ATIS ★	ABILENE APP CON	DYESS TOWER	GND CON	ASR
269.175	125.0 338.3 EAST 127.2 282.3 WEST	133.0 257.675	118.35 275.8	

*** Circling to other than Rwy 34 NA.

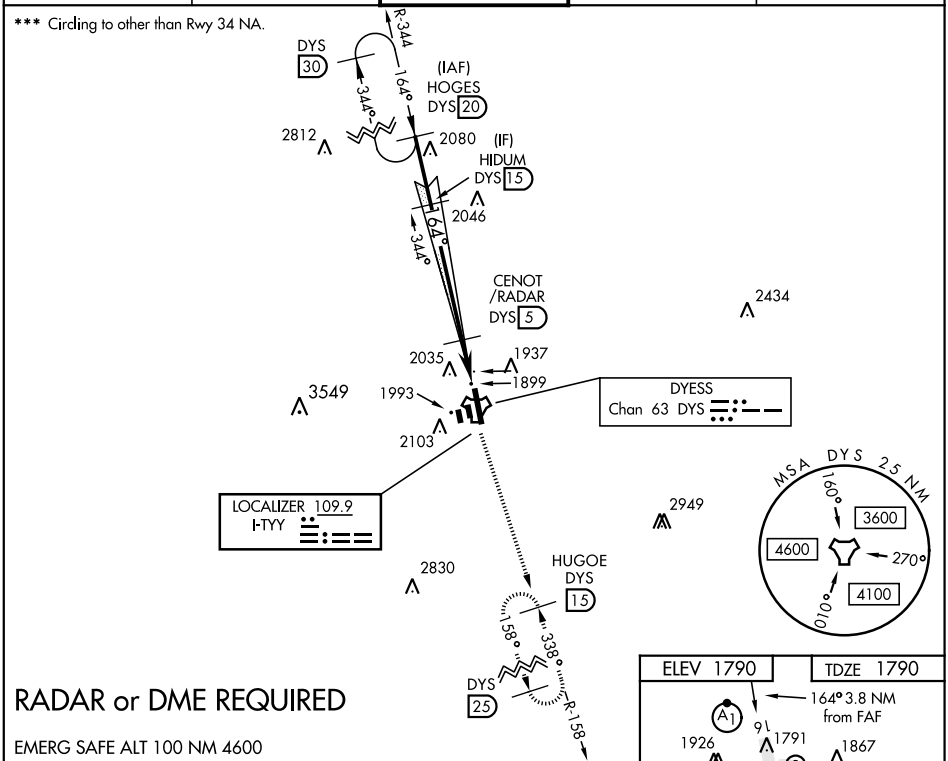

RADAR or DME REQUIRED

EMERG SAFE ALT 100 NM 4600

† LOC only

4000 DYS R-158	HUGOE DYS 15

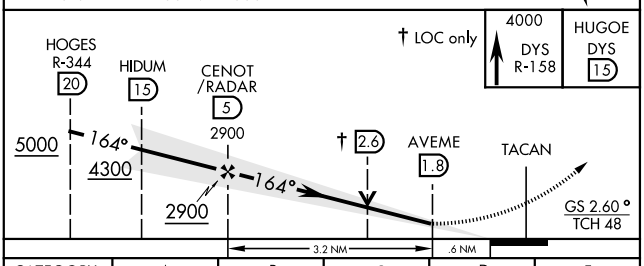

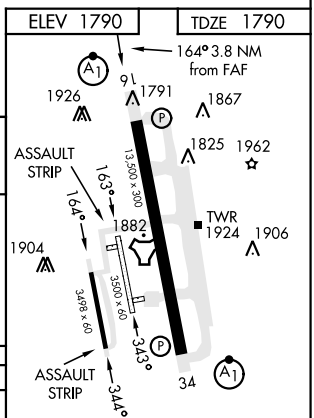

LIRL Rwy 164°-344°
HIRL Rwy 16-34

CATEGORY	A	B	C	D	E
S-ILS 16 *	1990/24 200 (200-½)				
S-LOC 16 **	2220/24 430 (500-½)		2220/40 430 (500-¾)		
CIRCLING ***	2300-1 510 (600-1)	2320-1 530 (600-1)	2460-1¾ 670 (700-1¾)	2460-2 670 (700-2)	2460-2¼ 670 (700-2¼)

FAF to MAP 3.2 NM

Knots	60	90	120	150	180
Min:Sec	3:12	2:08	1:36	1:17	1:04